

20040804-56-13

make station
(lat/long incorrect for island)

BW13

Large river macroinvertebrate collections with artificial substrate samplers, 2004

River: ST CROIX Station: MARINE

Deployment: Date: 06/24/04 Personnel: SH, BW

Retrieval: Date: _____ Personnel: _____

Lat: 45.20475 Long: 92.76320

Deployment method: cinder block snag rebar

Sampler location & deployment notes: Bank: R L. Dist. from bank 4 m

447A. Placed in ^{willows} snag on 1st island upstream from boat land at
County Line rd Somerset landing
↳ called Polk-St Croix Rd. in Gazetteer

Habitat:

Substrate %: boulder _____ cobble _____ gravel _____ sand 100 silt _____ clay _____

Snags: no./100m 2 Avg. size _____ dbh. Deciduous Coniferous

Riparian land use, vegetation, and condition woodland

Water depth at sampler location: At deployment 2 m. At retrieval _____ m.

Sampler height above substrate _____ m.

Retrieval notes: 4:15 pm 080404 David Allen


DO: 6.48

pH: 7.1

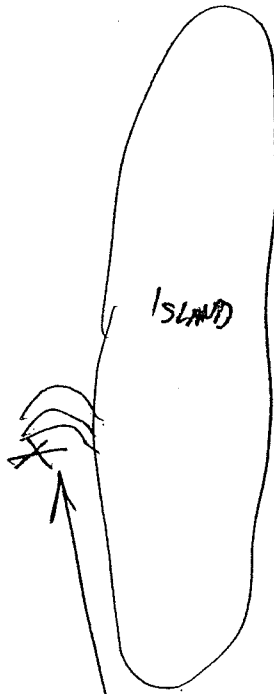
Cond: 154.3 175.5

Temp: 18.6

stone house
@ water's edge

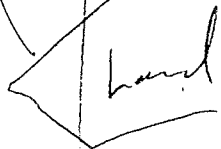


↓ flow



647 ft

Park



MN

MARINE
LANDING