










*Legend*

-  Watersheds
-  Open Water
-  Developed, Open Space
-  Developed, Low Intensity
-  Developed, Medium Intensity
-  Developed, High Intensity
-  Barren Land
-  Deciduous Forest
-  Evergreen Forest
-  Mixed Forest
-  Shrub/Scrub
-  Grassland/Herbaceous
-  Pasture/Hay
-  Cultivated Crops
-  Woody Wetlands
-  Emergent Herbaceous Wetlands
-  Counties
-  Municipalities

0 0.5 1 2 Miles

