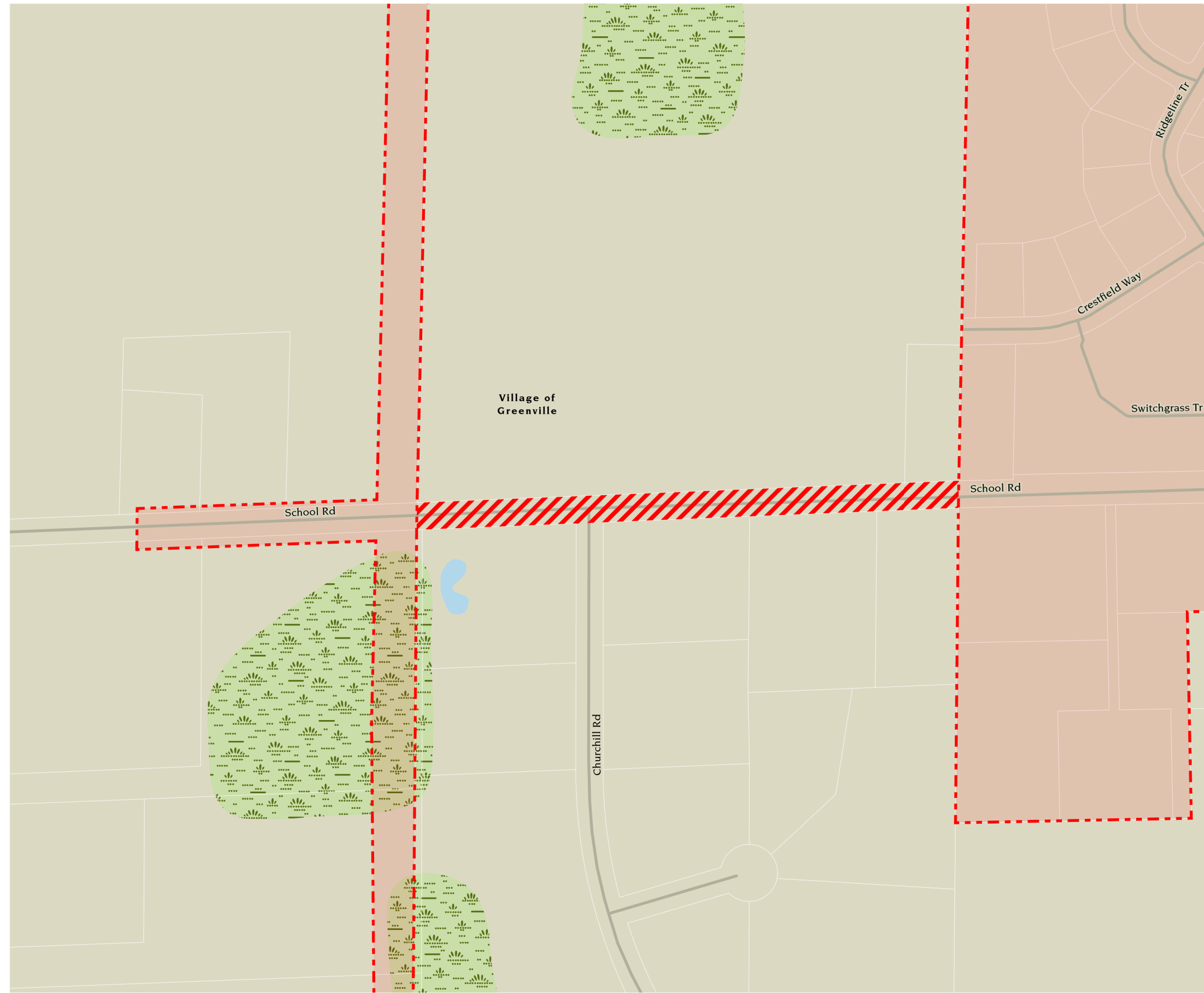






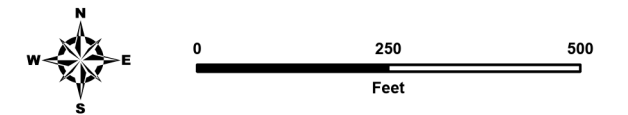
# Map 1 Village of Greenville Track 170 Sewer Service Area Amendment Request

**DRAFT**



-  Proposed Sewer Service Area Addition
-  Fox West Existing Sewer Service Area
- Environmentally Sensitive Area
  -  Wetland & 50 Foot Wetland Buffer
  -  75 Foot Stream Buffer

Source:  
SSA data provided by ECWRPC, 2022. Base data provided by Regional  
Counties, 2021.



This data was created for use by the East Central Wisconsin Regional  
Planning Commission Geographic Information System. Any other use/  
application of this information is the responsibility of the user and such  
use/application is at their own risk. East Central Wisconsin Regional  
Planning Commission disclaims all liability regarding fitness of the  
information for any use other than for East Central Wisconsin Regional  
Planning Commission business.

PREPARED FEBRUARY 2022 BY:

