

### Trout Stream Classification Checklist

(This checklist should be completed and accompany any trout stream classification changes. Check the items as appropriate and attach comments if desired.)

County Crawford

Stream name, classification proposed, and portion classified

DuCharme Creek Class I entire length (7.0 miles)

Master Waterbody ID Code 1634800

Fish survey (including relative abundance, length distribution, and age structure) and habitat survey completed on water to be classified  
Survey on file at what location LaCrosse DNR

Public notice published in local newspaper or other media

Notice sent to all clerks of the county, town, city, or village in which the stream is located

Notice sent to legislators in the affected districts

Notice sent to chairpersons of legislative committees with jurisdiction for natural resources issues

No hearing requested 30 days after public notice 03-29-2004













Hearing requested, held, and classification recommended

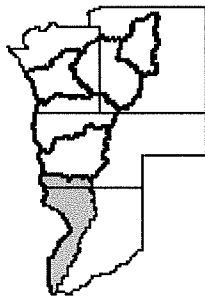
Signed: Author of Checklist Cindy Koperki  
Regional Supervisor David G. [Signature]



MINNESOTA  
IOWA

# Map 5. Rush Creek Watershed Streams (BL01-210)

-  Watershed: BL01-210
-  Basin Management Units
-  Watershed Boundaries
- DNR Managed Lands (as of 03/01/96)**
-  Ownership
-  Easement
-  USGS Marsh
- USGS Rivers and Streams**
-  Perennial
-  Intermittent
-  USGS Open Water
-  County Boundaries
-  Federal Lands
-  Municipalities



0 2 4 Miles

1:375000

The data shown on this map have been obtained from various sources, and are of varying accuracy, reliability, and resolution. This map is not intended to be used for navigation, nor is this map an authoritative source of information about land ownership or public access. Users of this map should confirm the ownership of land through other means in order to avoid trespassing. No warranty, expressed or implied, is made regarding accuracy, applicability to a particular use, completeness, or the quality of the information depicted on this map.

Map Created:  
C. Fopert/HI      September 19, 2001

