

Natural Community Verification Report

Waterbody Name (WBIC): SUGAR CREEK (752100)

Swims Station ID: 10029083

Survey Sequence Number: 515082109


This NC Verification Report was run on Sugar Creek at Potter Road, (10029083), located in WALWORTH County with fish Survey Sequence Number 515082109 sampled on August 3, 2016. The Natural Community for this station was verified by Rachel Sabre on January 30, 2020.

The Natural Community was modeled *Warm Transition Mainstem* and is now Verified as *Warm Transition Mainstem*.

Fish captured

Species	Count
BANDED DARTER	6
BLACK CRAPPIE	4
BLUEGILL	5
BLUNTNOSE MINNOW	7
BROOK STICKLEBACK	1
CENTRAL STONEROLLER	1
COMMON SHINER	6
CREEK CHUB	39
FATHEAD MINNOW	1
GOLDEN REDHORSE	1
GREEN SUNFISH	9
GREEN SUNFISH X PUMPKINSEED	2
HORNYHEAD CHUB	65
JOHNNY DARTER	9
PUMPKINSEED	4
ROCK BASS	4
SAND SHINER	30
SMALLMOUTH BASS	8
WHITE SUCKER	116
YELLOW PERCH	1

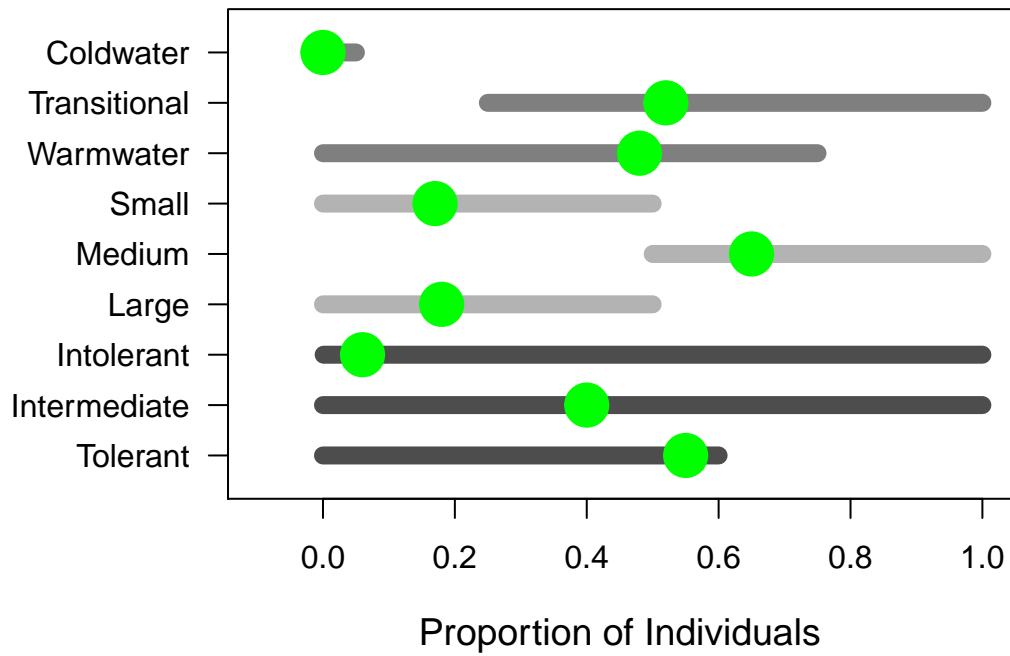
Survey location



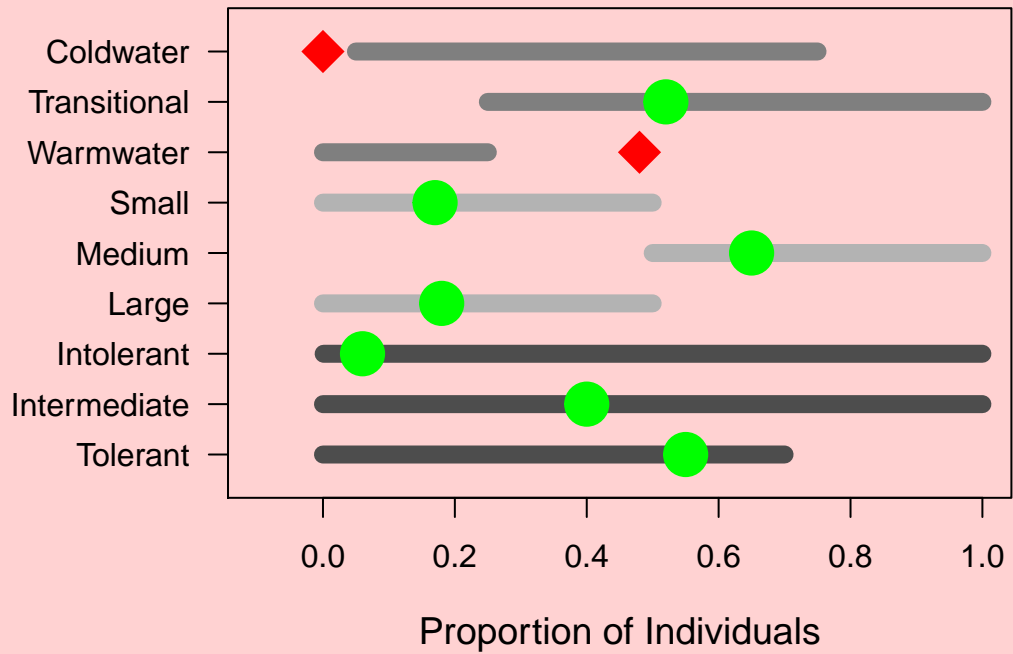
Guild percentages

Thermal	Percent.Indiv.	Size	Percent.Indiv.	Tolerance	Percent.Indiv.
Coldwater	0	Small	17	Intolerant	6
Transitional	52	Medium	65	Intermediate	40
Warmwater	48	Large	18	Tolerant	55

Warm Transition Mainstem Guild Test



**The NC shown below was considered but NOT selected
Cold Transition Mainstem**



Comments from WR Biologist:

Modeled as Warm Transitional Mainstem. Guild Test confirm Natural Community.