




Extent of large map shown in red.

### Legend

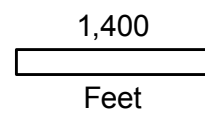
#### 2007 Focus Areas (44.0 Acres)

-  Treatment Site From Previous Years (31.9 Acres)
-  Focus Area Added for 2007 (12.1 Acres)
-  Boat Landing

## Map 3 2007 Eurasian Water Milfoil Treatment Focus Areas

### Lake Metonga

Forest County, Wisconsin



Sources:  
Roads & Hydro: WDNR  
Treatment Sites: Onterra, 2005-2006  
Map date: 10/16/2006

**Onterra, LLC** 135 South Broadway Suite C  
Lake Management Planning De Pere, WI 54115  
920.338.8860  
www.onterra-eco.com