


Extent of large map shown in red.

Legend





Large EWM colonies

-  5/10/2005
-  8/11/2005
-  5/10/2006

 Treatment Site

 Boat Landing

Single EWM plants or small clumps


-  5/10/2005
-  6/23/2005
-  8/11/2005
-  5/10/2006

Map 1 Eurasian Water Milfoil Locations & Treatment Areas

Lake Metonga

Forest County, Wisconsin

1,300



Feet



Sources:
Roads & Hydro: WDNR
Aquatic Plant Survey: Onterra, 2005-2006
Map date: 10/10/2006

Onterra, LLC 135 South Broadway Suite C
Lake Management Planning De Pere, WI 54115
920.338.8860
www.onterra-eco.com