

Natural Community Verification Report

Waterbody Name (WBIC): NO OFFICIAL WATERBODY NAME (99999)

Swims Station ID: 10042530

Survey Sequence Number: 515076555

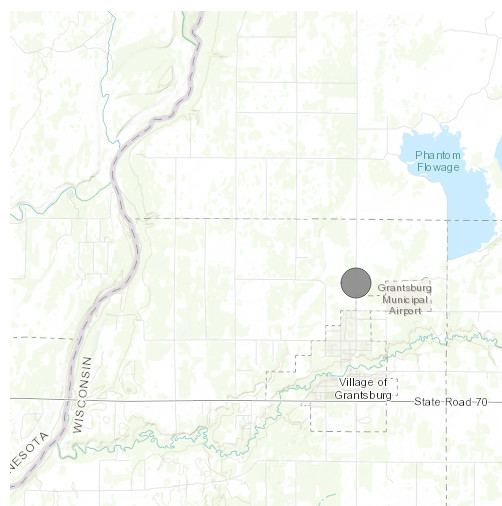
This NC Verification Report was run on UNNAMED DITCH AT CTH F, (10042530), located in BURNETT County with fish Survey Sequence Number 515076555 sampled on July 28, 2014. The Natural Community for this station was verified by kosmond for Roesler on September 19, 2019.

The Natural Community was modeled *missing in FM database* and is now Verified as *Warm Transition Headwater* .

Fish captured

Species	Count
BRASSY MINNOW	9
BROOK STICKLEBACK	49
CENTRAL MUDMINNOW	261
CREEK CHUB	3
FINESCALE DACE	34
NORTHERN PIKE	1
PEARL DACE	73
WHITE SUCKER	3
YELLOW BULLHEAD	1

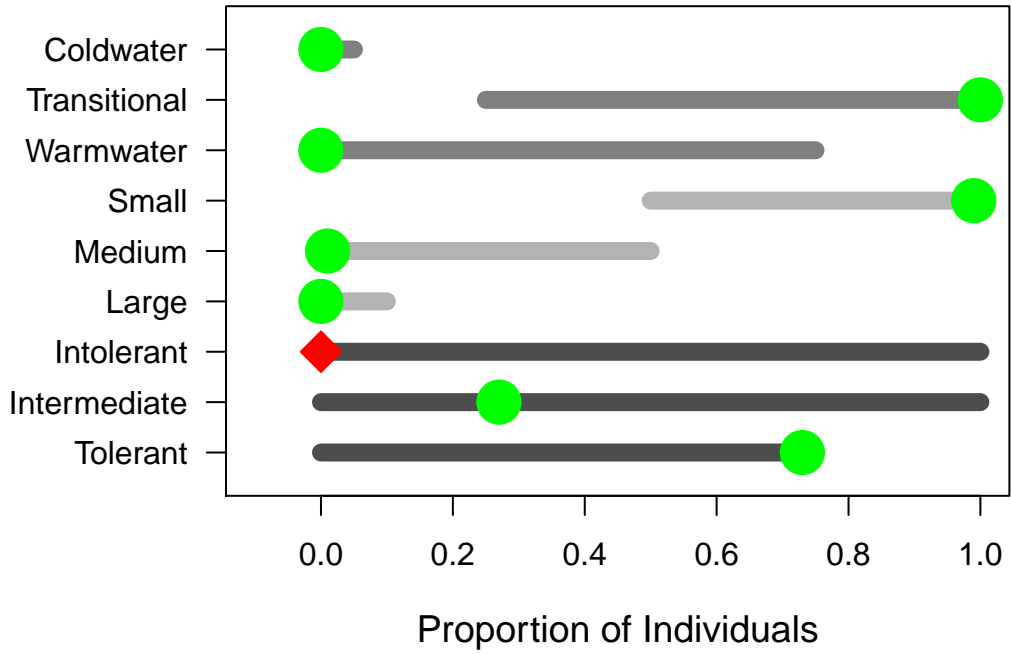
Survey location



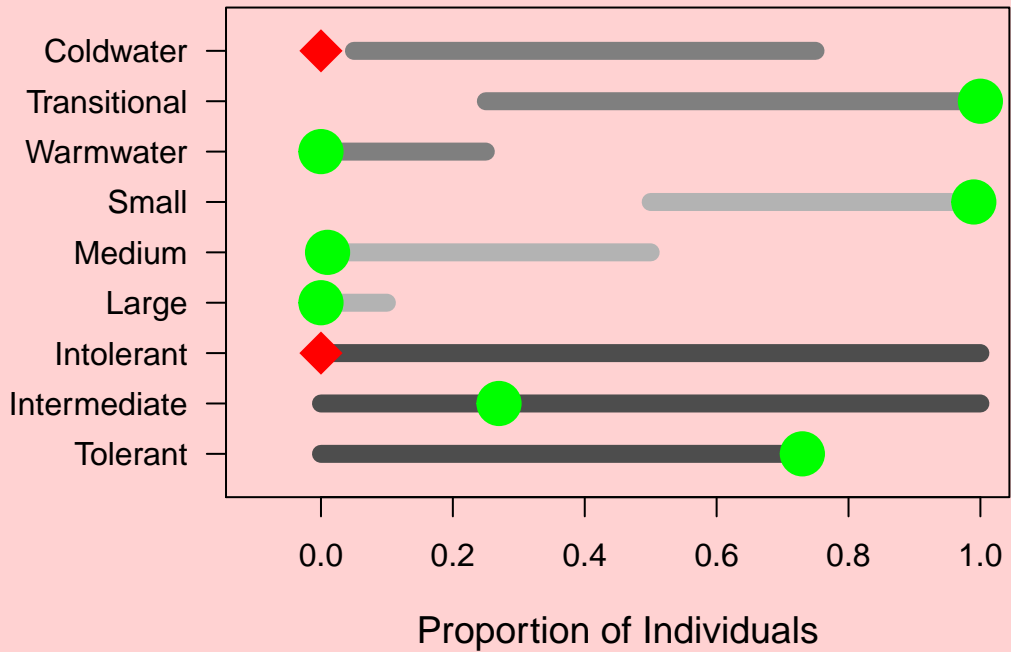
Guild percentages

Thermal	Percent.Indiv.	Size	Percent.Indiv.	Tolerance	Percent.Indiv.
Coldwater	0	Small	99	Intolerant	0
Transitional	100	Medium	1	Intermediate	27
Warmwater	0	Large	0	Tolerant	73

Warm Transition Headwater Guild Test



The NC shown below was considered but NOT selected Cold Transition Headwater



Comments from WR Biologist:

No WBIC. No natural community identified. Manual process. Warm Transition Headwater based on guild tests.