

Dane County Regional Planning Commission

217 S. Hamilton St., Suite 403, Madison, Wisconsin 53703-3238 Tel. 608/266-4137

January 24, 1994

NOTICE OF PUBLIC HEARING

February 24, 1994

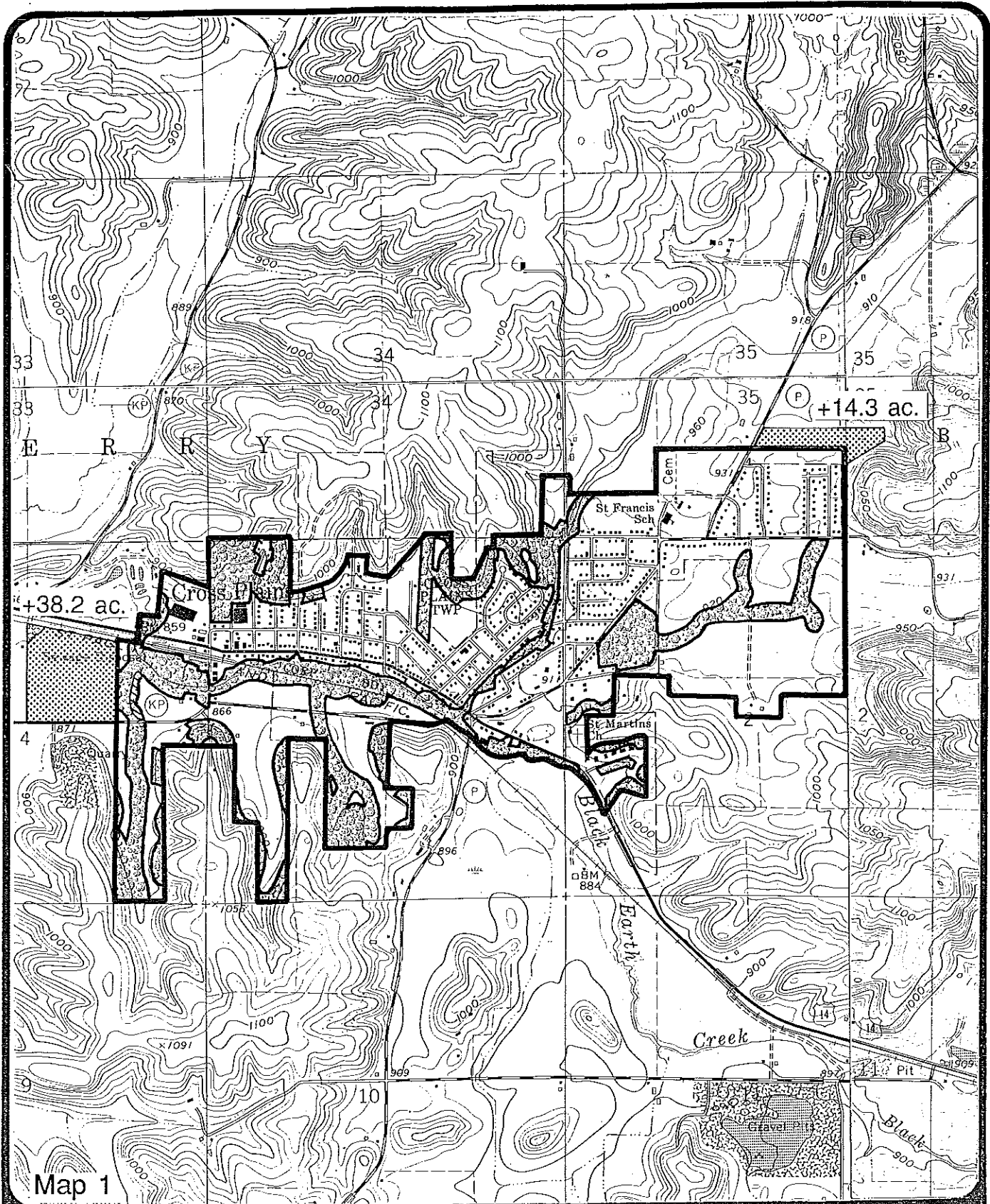
Proposed Amendment to the
Dane County Regional Development Guide,
Farmland Preservation Plan
and Water Quality Plan Revising the
Cross Plains Urban Service Area Boundary
and Environmental Corridors

The Dane County Regional Planning Commission will hold a public hearing on February 24, 1994, at 7:30 p.m. in Room 2-D of the City-County Building, 210 Martin Luther King, Jr., Blvd., Madison, Wisconsin, on proposed changes to the Dane County Regional Development Guide, the Farmland Preservation Plan and the Water Quality Plan affecting the Village of Cross Plains.

The proposed amendment would add 52.5 acres to the Cross Plains Urban Service Area: 14.3 acres on the northeast side for residential development, all of which is developable; and 38.2 acres on the west side for industrial development, including existing development of 1.9 acres and reducing the environmental corridor by 1.4 acres. The net change will add 52 acres of developable land to the urban service area (map attached).




If you have questions regarding the change, please contact Bill Preboski at 266-4593.

cc: Jan Klock, Administrator, Village of Cross Plains
Carol Schraufnagel, Clerk, Town of Berry
Ann Walden, Clerk, Town of Cross Plains
Jay Moretti, Supervisor, District 28
Richard Skindrud, Supervisor, District 30
Stephen Born, Black Earth Creek Watershed Association
Terry Lohr, WISDNR
Steve Fix, WISDNR-So. Dist.



Map 1

CROSS PLAINS URBAN SERVICE AREA

-  Area to be added
-  Environmental Corridor
-  Environmental Corridor to be deleted



1/21/94
1" = 2000'