

RESOLUTION RPC NO. 332

Amending the Dane County Regional Planning Commission Land Use, Water Quality and Farmland Preservation Plans to Refine the Oregon Urban Service Area and to delineate the environmental corridors in the Oregon Urban Service Area


WHEREAS, the Dane County Regional Planning Commission has adopted, amended, and reaffirmed a Land Use, Water Quality and Farmland Preservation Plan (Resolution RPC No. 315); and

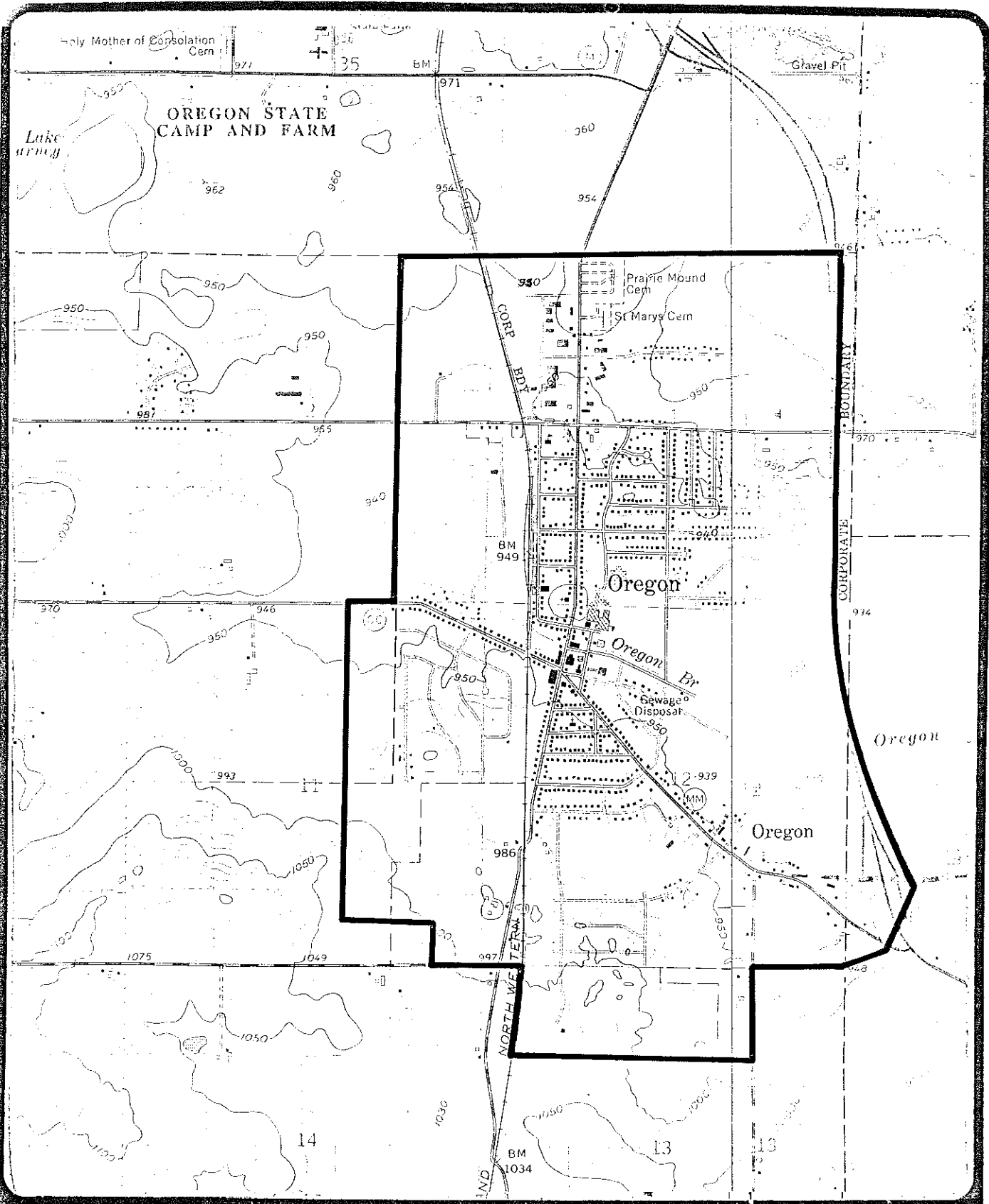
WHEREAS, said plans delineate Urban Service Areas as amended through May 1983 and provide for the delineation of environmental corridors; and

WHEREAS, the Village of Oregon has worked with the staff of the Dane County Regional Planning Commission to refine the Urban Service Area, add a limited service area, and delineate environmental corridors, and the Village has adopted certain revisions to reflect local considerations:


NOW, THEREFORE, BE IT RESOLVED, that in accordance with Section 66.945(9) of the Wisconsin Statutes and Section 208 of Public Law 92-500, the Dane County Regional Planning Commission amends the County Land Use, Water Quality and Farmland Preservation Plans by adopting the modifications to the Oregon Urban Service Area, add a limited service area, and the environmental corridor delineations as depicted on the attached maps.

1/12/84  
Date Adopted

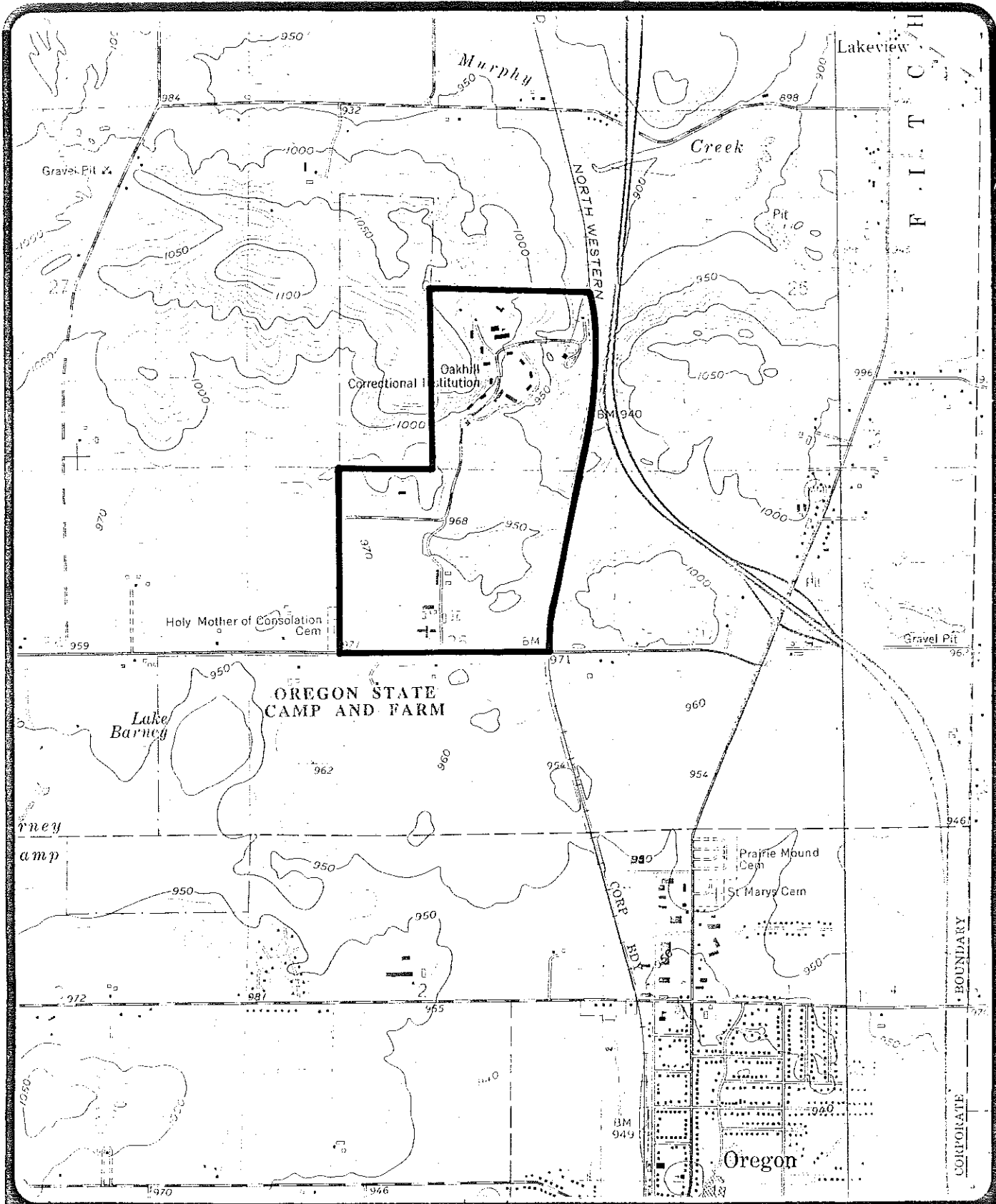
  
Fred A. Raemisch, Secretary



**ESTIMATED YEAR 2010  
OREGON  
URBAN SERVICE AREA**

Current   
January 1984





# OAKHILL CORRECTIONAL INSTITUTE

YEAR 2000

LIMITED URBAN SERVICE AREA

JANUARY  
1984



NORTH  
SCALE  
1"=2000'