

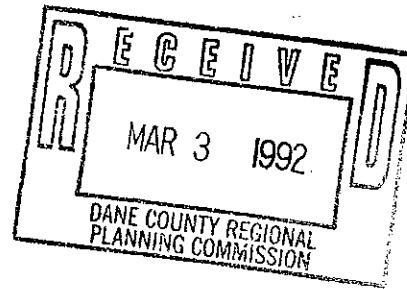
# Village of Oregon

OFFICE OF CLERK

VILLAGE HALL, 117 SPRING STREET  
OREGON, WISCONSIN 53575  
TELEPHONE: (608) 835-3118  
JEANETTE FORMAN  
VILLAGE CLERK-TREASURER

February 28, 1992

Thomas Favour  
Executive Director  
Dane County Regional Planning  
Room 523  
City County Building  
Madison, WI 53709



Dear Mr. Favour:

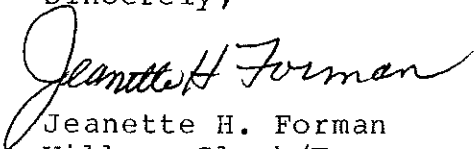
The Village of Oregon would like to petition for an exchange of Urban Service Area deleting approximately thirty-three (33) acres from the northerly portion of the Fincher property abutting E. Netherwood Road identified in Map I, Page 1., as Parcel A.

The lands to be included in the Urban Service Area are identified on Map I, Page 2, as Parcel B and Map II as Parcel B, C, and D, along with the appropriate legal descriptions. Map II, Parcel E, also identifies lands to be removed from the Urban Service Area.

Map III identifies the Forest Estates Golf Course which the Village intends to zone CD and request be put in the environmental corridor.

Map IV identifies the last swap of Urban Service Area by the same developer in 1991. If additional information is required please advise.

Sincerely,

  
Jeanette H. Forman  
Village Clerk/Treasurer

JHF:ml

enclosures



North



Ray Garry JOHNSON

UNION

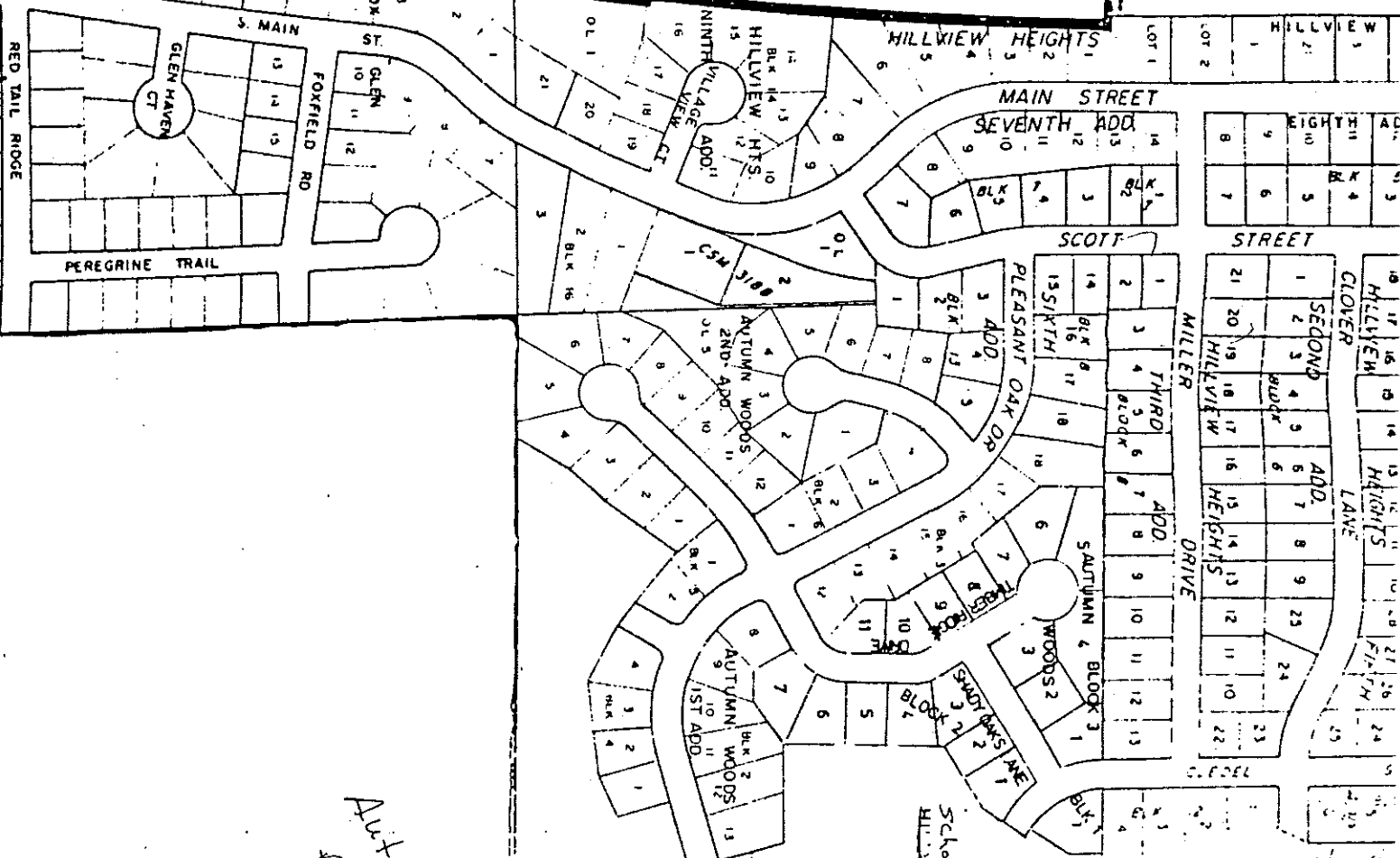
Oregon Bible Church

MARK GERRIN

LAWRENCE

TOWN OF OREGON

C. B. N. W. R. R.



Autumn Woods Partnership 11-17-93

School District HILLVIEW, INC

Proposed Pleasant Oak Drive

O. L. 95

O. L. 98

MAP 7 P. 2

ADAMS

HIGHWAY MM

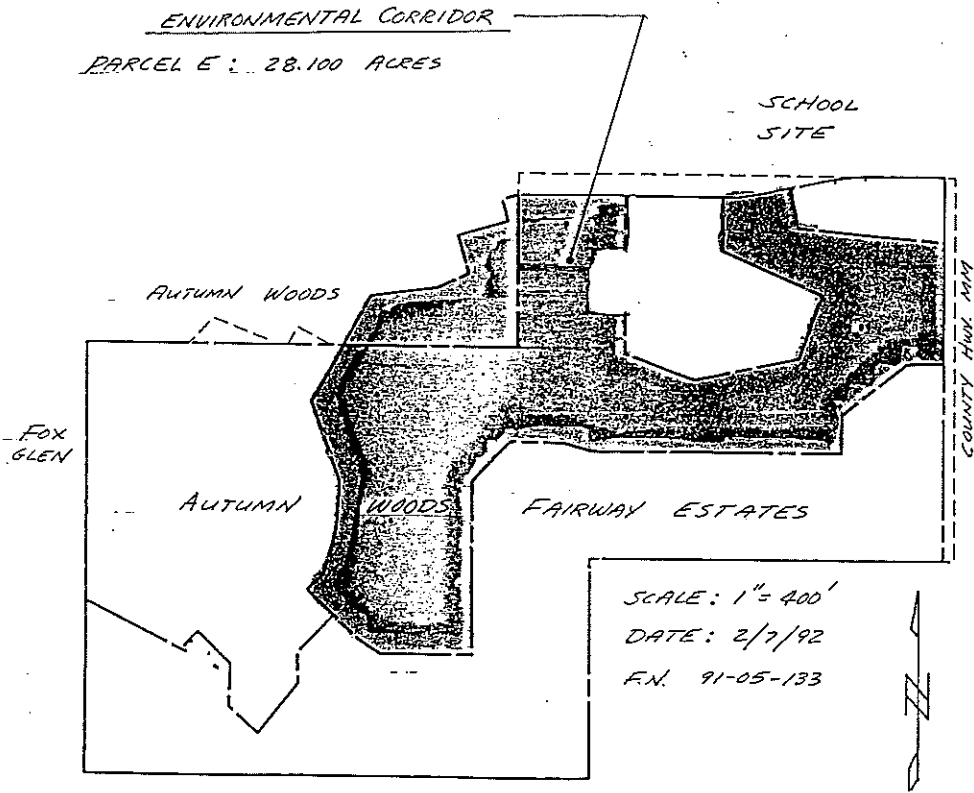
WOLFE

hand-drawn line

March-Oregon UStA Amendment

Delete 40.9ac from northern 1/2 of Fincher prop.

Add 69ac of Forest Estates incl. 28.1 acres of enviro. cov. (fairways); net addition 40.9ac



AUTUMN WOODS FAIRWAY ESTATES

ENVIRONMENTAL CORRIDOR

MAP III