

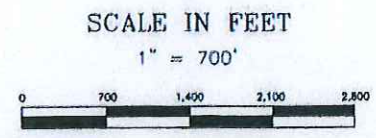
**LEGEND**

----- PROJECT BOUNDARY

NGVD = NATIONAL GEODETIC VERTICAL DATUM 1929

RP# REFERENCE POINTS  
(Latitude-Longitude No Datum 180 to +180)

RP1	45.9287707	90.9566828
RP2	45.9291890	90.9655490
RP3	45.9297287	90.9642687



I, Phillip D. Hargrove, a Registered Land Surveyor, hereby certify that the exhibit drawing requested by Flambeau Hydro, LLC, is a true and accurate representation of the project boundary, ± 40 feet, and meets the specifications for maps and drawings set forth in 18CFR4.39.

*Phillip D. Hargrove*  
 Phillip D. Hargrove  
 Registered Land Surveyor  
 #S-2563

9/14/06  
 Date

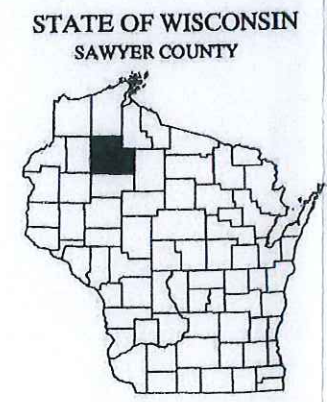
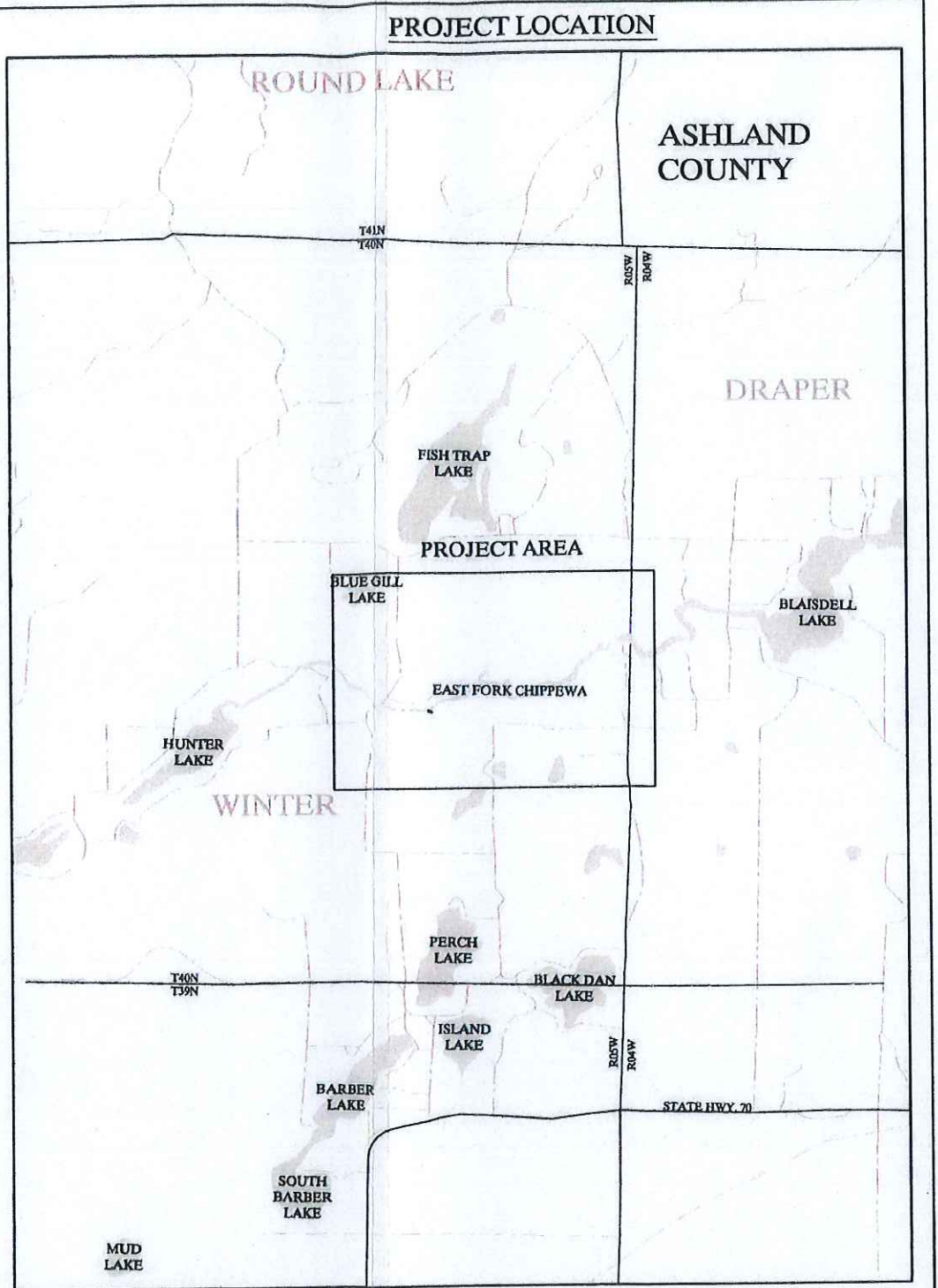


EXHIBIT G FIGURE G-1

FLAMBEAU HYDRO, LLC SAWYER COUNTY, WISCONSIN

WINTER HYDROELECTRIC PROJECT  
 EAST FORK CHIPPEWA RIVER - SAWYER COUNTY, WISCONSIN  
 PERD PROJECT No. 2004

**PROJECT BOUNDARY  
 MAP**

PAGE 1 SEPTEMBER 12, 2006

PREPARED BY:  
**Northern Environmental™**  
 Hydrologists • Engineers • Surveyors • Scientists  
 1303 Shoreback Drive, Waubesa, Wisconsin  
 Phone: (800) 498-3921 Fax: (720) 324-3023  
 www.northernenvironmental.com

WISCONSIN • MICHIGAN • ILLINOIS • IOWA

This drawings is part of the application for license made by the undersigned this 19th day of September 2006

*Richard A. Löffel* Agent  
 FLAMBEAU HYDRO, LLC