




Onterra LLC
 Lake Management Planning
 135 South Broadway Suite C
 De Pere, WI 54115
 920.338.8860
 www.onterra-eco.com

Sources:
 Roads & Hydro: WDNR
 Orthophotography: NAIP, 2005
 Dosing Plan: Onterra, 2011
 Map date: April 27, 2011



Project Location in Wisconsin

Legend

-  East Alaska Lake~ 50 acres
WDNR Definition
-  Alum dose: 132 g/m² (33.0 acres)
-  Alum dose: 40 g/m² (7.6 acres)

Map2
East Alaska Lake
 Kewaunee County, Wisconsin
Alum Dosing Plan