

Summary of DNA Data for Watermilfoil

GenPass, LLC

Company/Entity	WI DNR
Total Samples Processed	2

ATTN:

Send Invoice to:

Ryan Raab
Bureau of Watershed management
WIDNR
101 South Webster St.
P.O. Box 7921
Madison, WI 53707

Send Results to:

Travis Kinning (travis.kinning@wisconsin.gov)
Michelle Nault (michelle.nault@wisconsin.gov)
Maureen Ferry (Maureen.Ferry@wisconsin.gov)
Brenda Nordin (Brenda.nordin@wisconsin.gov)

Result Details (By Lake):

Lake Name: Coleman

Date Received: 8/17/2016



Number of Samples Sent: 2

Number of Samples Processed: 2

Comments: See additional documents for additional lake and sample information

Genetic IDs:

Area/site	Sample #	Putative ID	ID
NA	1	NA	Eurasian Watermilfoil (<i>Myriophyllum spicatum</i>)
NA	2	NA	Eurasian Watermilfoil (<i>Myriophyllum spicatum</i>)

Identified by:  ID verified by: 

Watermilfoil Chain of Custody Record

GENPASS, LLC

Released to
Syndell Parks
Owner/Operator
(231) 330-6127
Email: GenPassID@gmail.com

GenPass, LLC
c/o AWRI
740 West Shoreline Dr.
Muskegon, MI 49441

Received From:

Name(print): Travis Kinning
Organization: WI DNR
Address: 2984 Shawano Ave
Green Bay WI
Email: travis.kinning@wisconsin.gov
Phone: 920-662-5440

Bill To:

Name(print): Travis Kinning
Organization: WI DNR
Address: 2984 Shawano Ave
Green Bay, WI 54313
Email: travis.kinning@wisconsin.gov
Phone: 920-662-5440

Send Results To:

Name (print): Travis Kinning
Email: travis.kinning@wisconsin.gov
Name (print): Michelle Neault
Email: michelle.neault@wisconsin.gov
Name (print): Brenda Norden
Email: brenda.norden@wisconsin.gov


-----To be filled in by sender-----

-----To be filled in by Thum lab-----

Date Sampled	County and Lake Name	Location within waterbody	Latitude (DD)	Longitude (DD)	Putative ID	No. stems to process	Date Rec'd	Pop ID Assigned to samples	Sample condition & notes
7-11-16	Marquette Co. Coleman Lake	Entire body	-	-		2			

***Fast track identification results (Y/N):

For additional cost results can be guaranteed within 3 business days.

Submitted and Agreed to by: (sign/date)  8-20-16 Received by: (sign/date) _____
Subject to all terms and conditions, including limitations of liability and waivers of rights and remedies, on following page.
Page 1 of 2

Lake Information
 Name: Coleman Lake
 County: Marquette
 WBIC: 632 800
 Date Collected: 7-11-16
 Lake coordinates: _____

Indicate Decimal Degrees, Lat/Long, UTM etc.
Sample Information
 ID: EWM Hybrid Point # _____
 Sample Location: _____
lakewide
 E.g. Lat/long, east basin, lakewide
 Reason for collection: _____

Collected by: lake resident
 Email: _____
 E.g. Baseline survey, recent milfoil increase, plant looks weird, etc., include as much detail as you want
 Comments: _____

OF SAMPLES TO TEST:

Contact Information
 Name: Travis Kinning
 Organization: WIDNR or OTHER
 Phone: 920-662-5440
 Email: travis.kinning@wisconsin.gov
 CC: michelle.nault@wisconsin.gov

Lake Information
 Name: _____
 County: _____
 WBIC: _____
 Date Collected: _____
 Lake coordinates: _____

Indicate Decimal Degrees, Lat/Long, UTM etc.
Sample Information
 ID: _____ Point # _____
 Sample Location: _____
 E.g. Lat/long, east basin, lakewide
 Reason for collection: _____

Collected by: _____
 Email: _____
 E.g. Baseline survey, recent milfoil increase, plant looks weird, etc., include as much detail as you want
 Comments: _____

OF SAMPLES TO TEST:

Contact Information
 Name: _____
 Organization: WIDNR or OTHER
 Phone: _____
 Email: _____
 CC: michelle.nault@wisconsin.gov

Lake Information
 Name: _____
 County: _____
 WBIC: _____
 Date Collected: _____
 Lake coordinates: _____

Indicate Decimal Degrees, Lat/Long, UTM etc.
Sample Information
 ID: _____ Point # _____
 Sample Location: _____
 E.g. Lat/long, east basin, lakewide
 Reason for collection: _____

Collected by: _____
 Email: _____
 E.g. Baseline survey, recent milfoil increase, plant looks weird, etc., include as much detail as you want
 Comments: _____

OF SAMPLES TO TEST:

Contact Information
 Name: _____
 Organization: WIDNR or OTHER
 Phone: _____
 Email: _____
 CC: michelle.nault@wisconsin.gov

Lake Information
 Name: _____
 County: _____
 WBIC: _____
 Date Collected: _____
 Lake coordinates: _____

Indicate Decimal Degrees, Lat/Long, UTM etc.
Sample Information
 ID: _____ Point # _____
 Sample Location: _____
 E.g. Lat/long, east basin, lakewide
 Reason for collection: _____

Collected by: _____
 Email: _____
 E.g. Baseline survey, recent milfoil increase, plant looks weird, etc., include as much detail as you want
 Comments: _____

OF SAMPLES TO TEST:

Contact Information
 Name: _____
 Organization: WIDNR or OTHER
 Phone: _____
 Email: _____
 CC: michelle.nault@wisconsin.gov