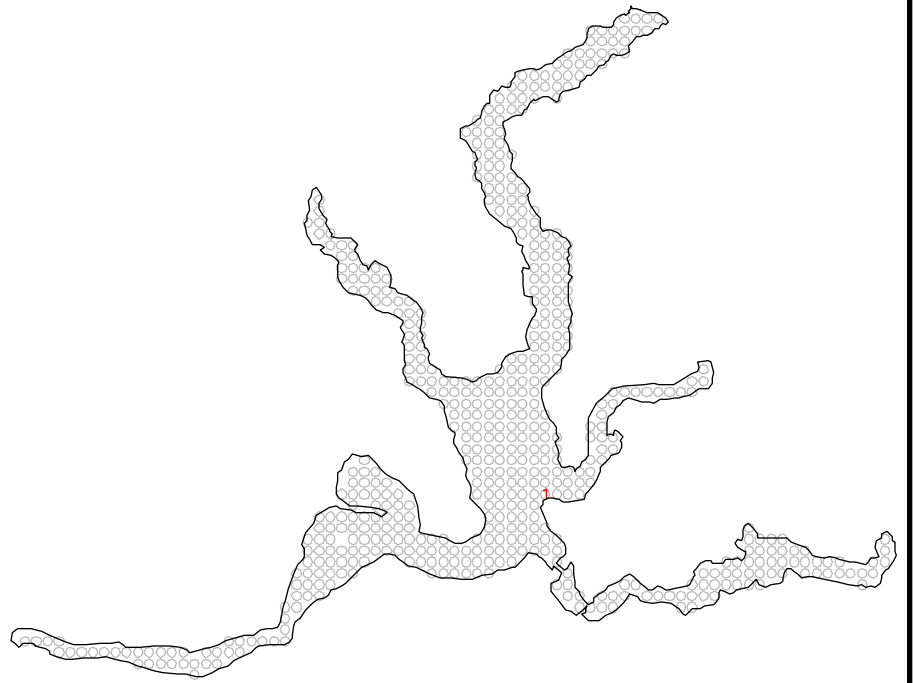
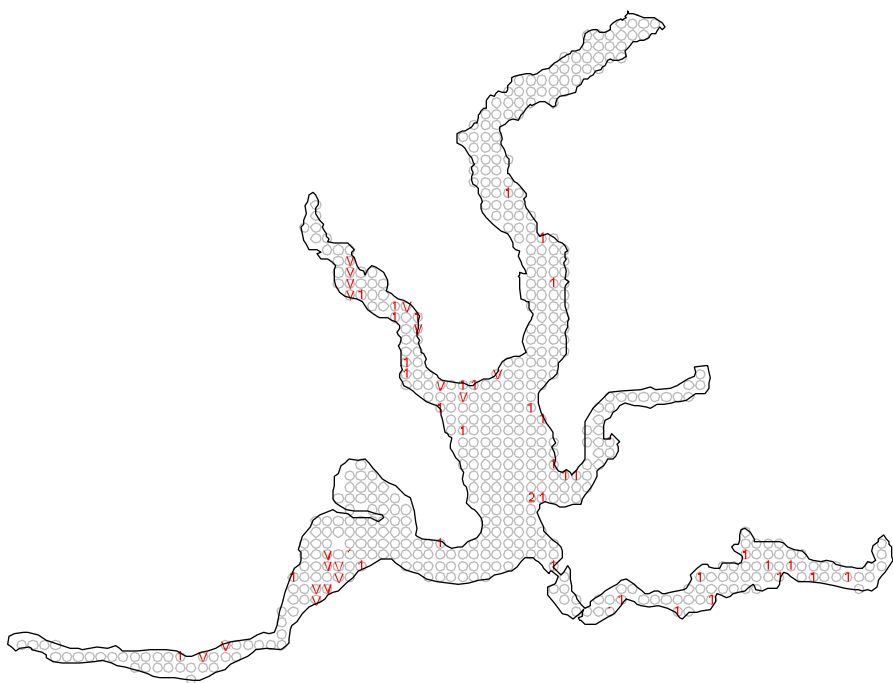




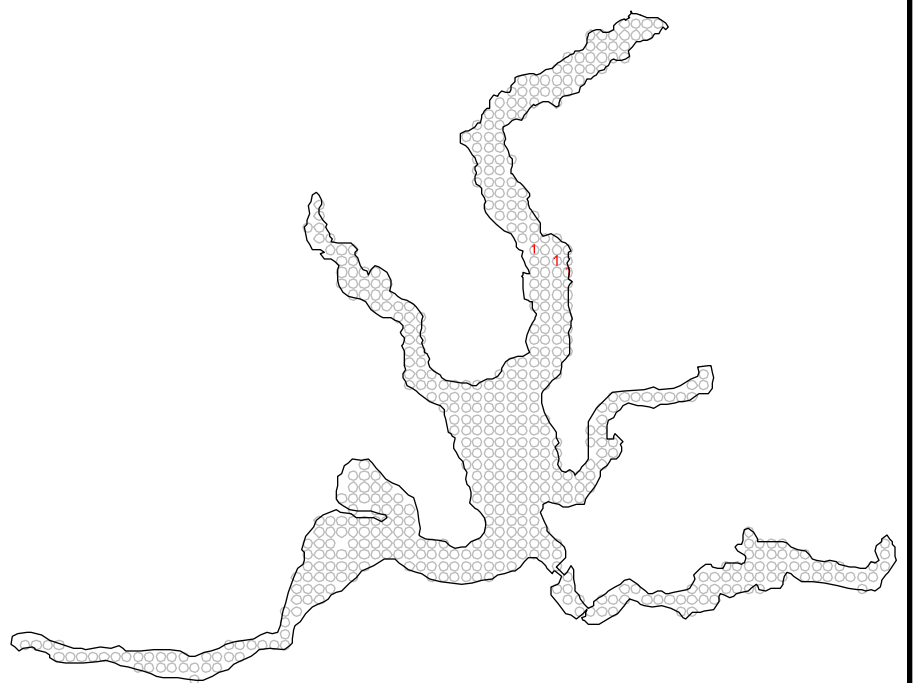
Small Pondweed



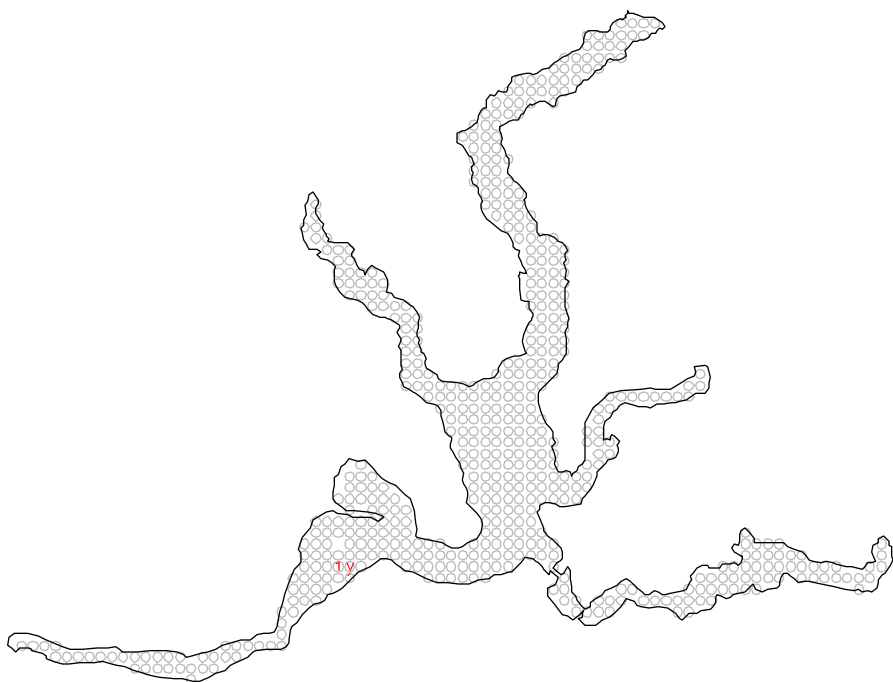
Softstem Bulrush



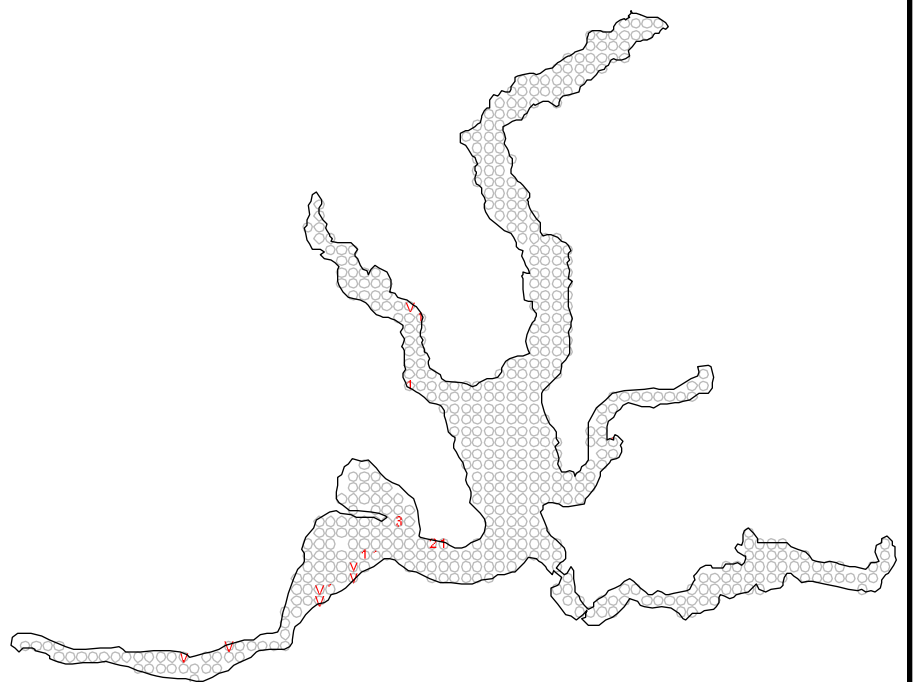
Spatterdock



Stiff Water Crowfoot



Vasey's Pondweed



Watershield

Rating	Coverage	Description
1		A few plants on rake head
2		Rake head is about 1/2 full Can easily see top of rake head
3		Overflowing Cannot see top of rake head
✓		No Plants Collected On Rake Visual Observation Only
○		Sample Point Without Species Present

Distribution of Eurasian watermilfoil

**Northern Environmental**  
 Hydrologists • Engineers • Surveyors • Scientists  
 1203 Storbeck Drive, Waupun, Wisconsin 53963  
 Phone: 800-498-3921 Fax: 920-324-3023  
 WISCONSIN ▲ MICHIGAN ▲ ILLINOIS ▲ IOWA  
This drawing and all information contained thereon is the property of Northern Environmental. Northern Environmental will not be held liable for improper or incorrect usage. Professional seals and signatures do not apply to electronic drawing files. The user assumes all responsibility and risk for the accuracy and verification of all information contained in electronic files.

**JULY 2006 AQUATIC PLANT  
 DISTRIBUTION MAPS**  
 WATERSMEET LAKE  
 EAGLE RIVER CHAIN OF LAKES  
 VILAS COUNTY, WISCONSIN  
 DATE: 10/25/06    DRAWN BY: DDP    TASK NUMBER: 100    PROJECT NUMBER: ERC08-5500-0753    FIGURE 6d