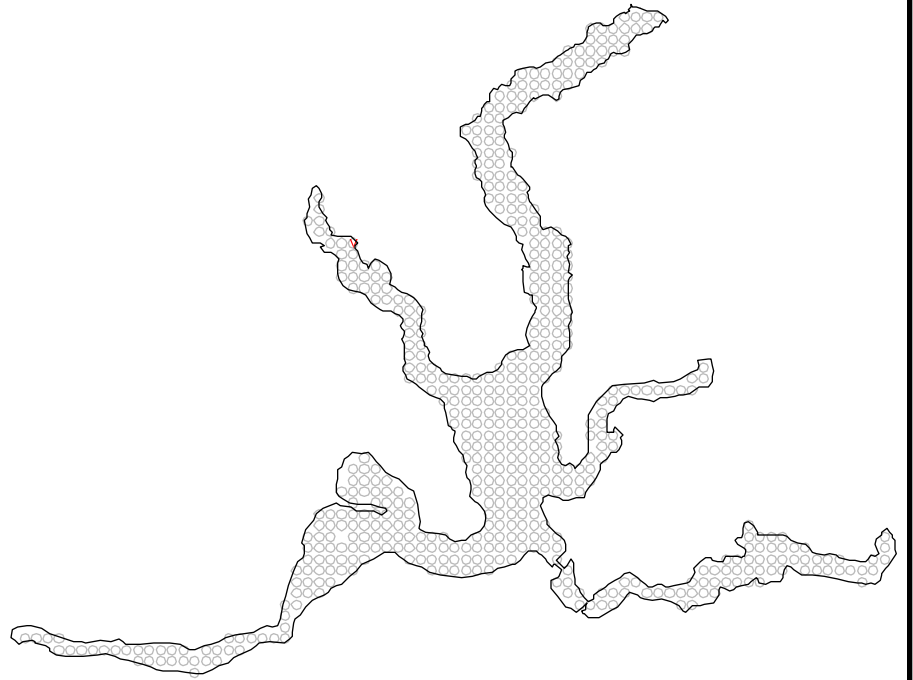
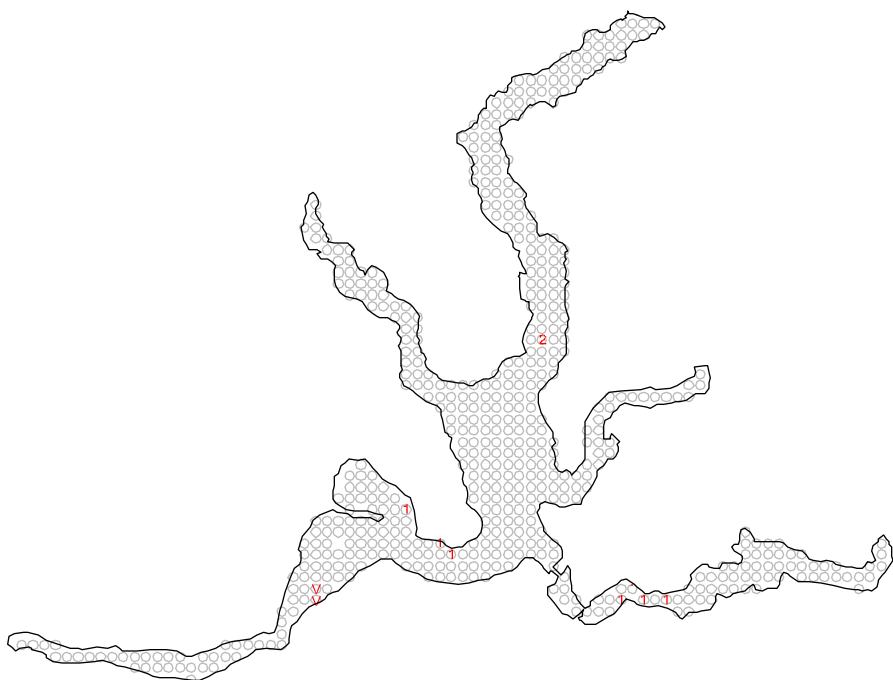


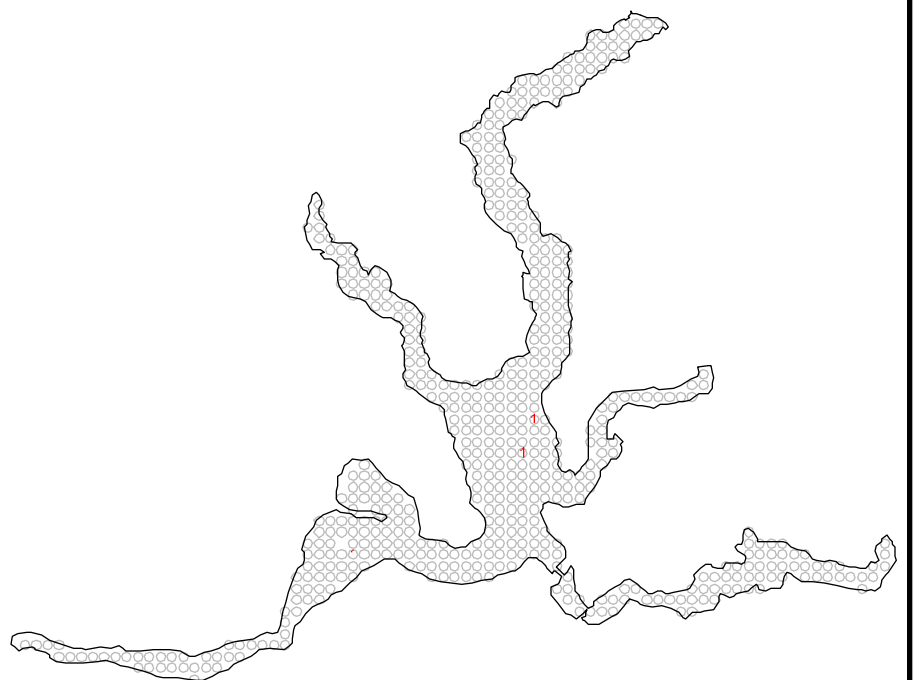
Arrowhead



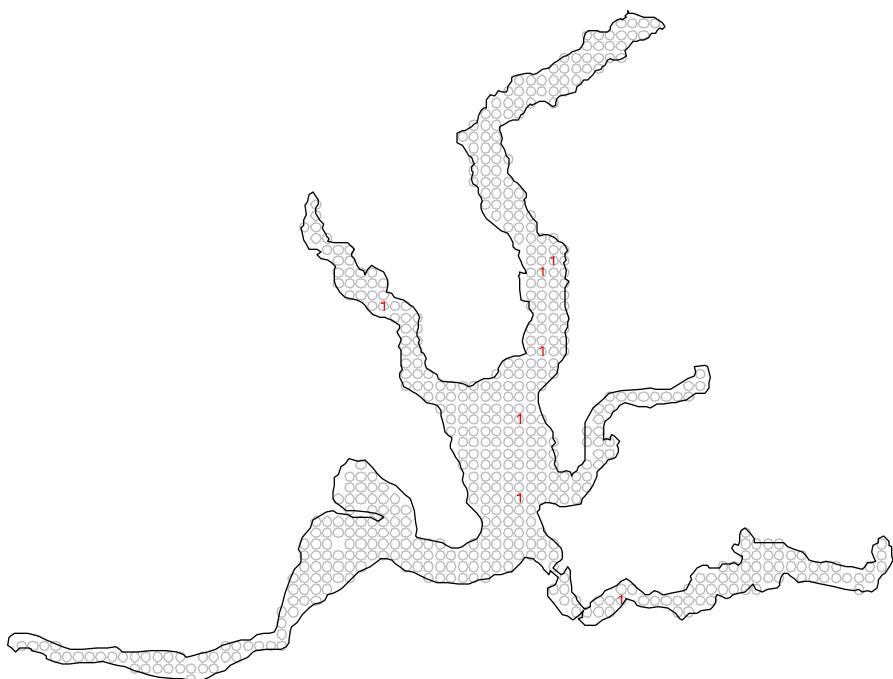
Broad-leaved Cattail



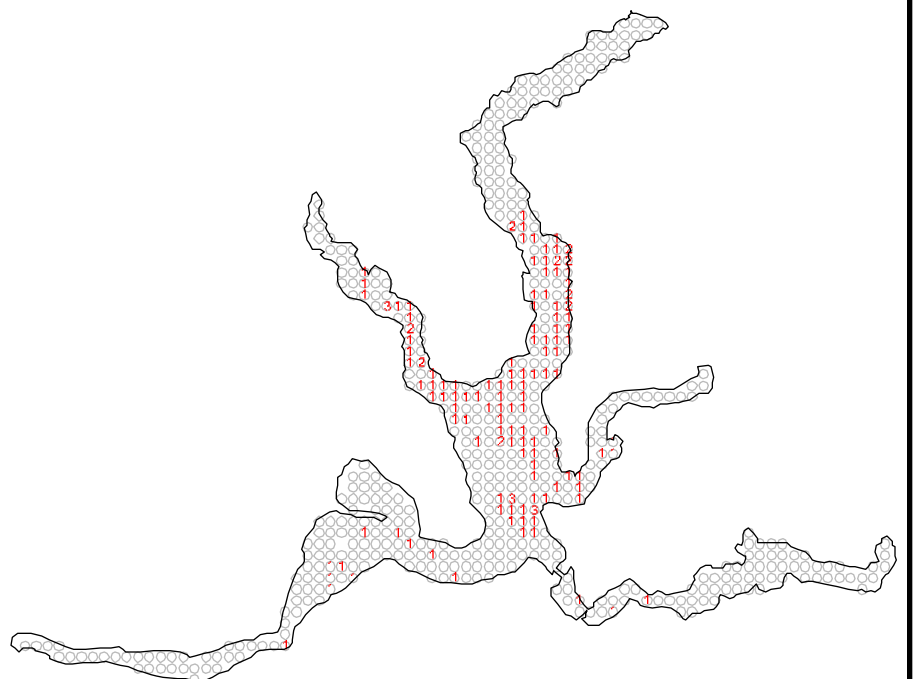
Bur-reed



Clasping-leaf Pondweed



Common Bladderwort



Coontail

Rating	Coverage	Description
1		A few plants on rake head
2		Rake head is about 1/2 full Can easily see top of rake head
3		Overflowing Cannot see top of rake head
✓		No Plants Collected On Rake Visual Observation Only
○		Sample Point Without Species Present

Distribution of Eurasian watermilfoil

Northern Environmental
 Hydrologists • Engineers • Surveyors • Scientists
 1203 Storbeck Drive, Waupun, Wisconsin 53963
 Phone: 800-498-3921 Fax: 920-324-3023

WISCONSIN ▲ MICHIGAN ▲ ILLINOIS ▲ IOWA

This drawing and all information contained thereon is the property of Northern Environmental. Northern Environmental will not be held liable for improper or incorrect usage. Professional seals and signatures do not apply to electronic drawing files. The user assumes all responsibility and risk for the accuracy and verification of all information contained in electronic files.

DATE: 10/25/06 DRAWN BY: DDP TASK NUMBER: 100

**JULY 2006 AQUATIC PLANT
 DISTRIBUTION MAPS**

WATERSMEET LAKE
 EAGLE RIVER CHAIN OF LAKES
 VILAS COUNTY, WISCONSIN

PROJECT NUMBER: ERC08-5500-0753 FIGURE 6a