

Macroinvertebrate IBI Wadeable Streams Graph: Raw results by station/date on a WBIC/Assessment Unit  
Based on WisCALM 2014 Guidance - Previous 10 Years of Data

Date Report Ran: 05/20/2014

WBIC: 2061900

Official Name: Bear Creek

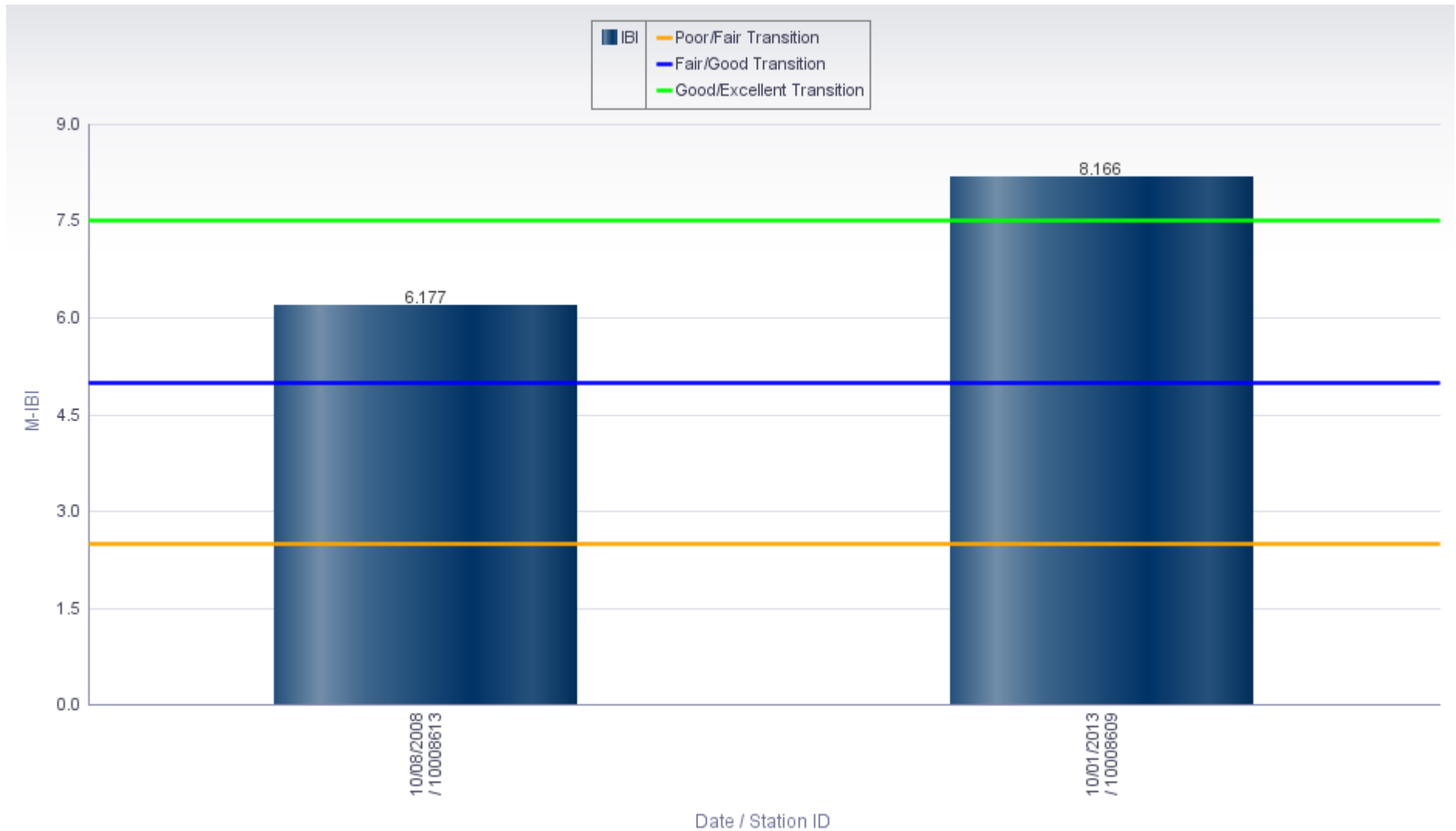
Segment #: 1

Local Name: Bear Creek

WATERS ID: 15581

County: Pepin

Watershed: Bear Creek



Macroinvertebrate IBI Wadeable Streams Graph: Raw results by station/date on a WBIC/Assessment Unit  
Based on WisCALM 2014 Guidance - Previous 10 Years of Data

Date Report Ran: 05/20/2014

WBIC: 2061900      Official Name: Bear Creek

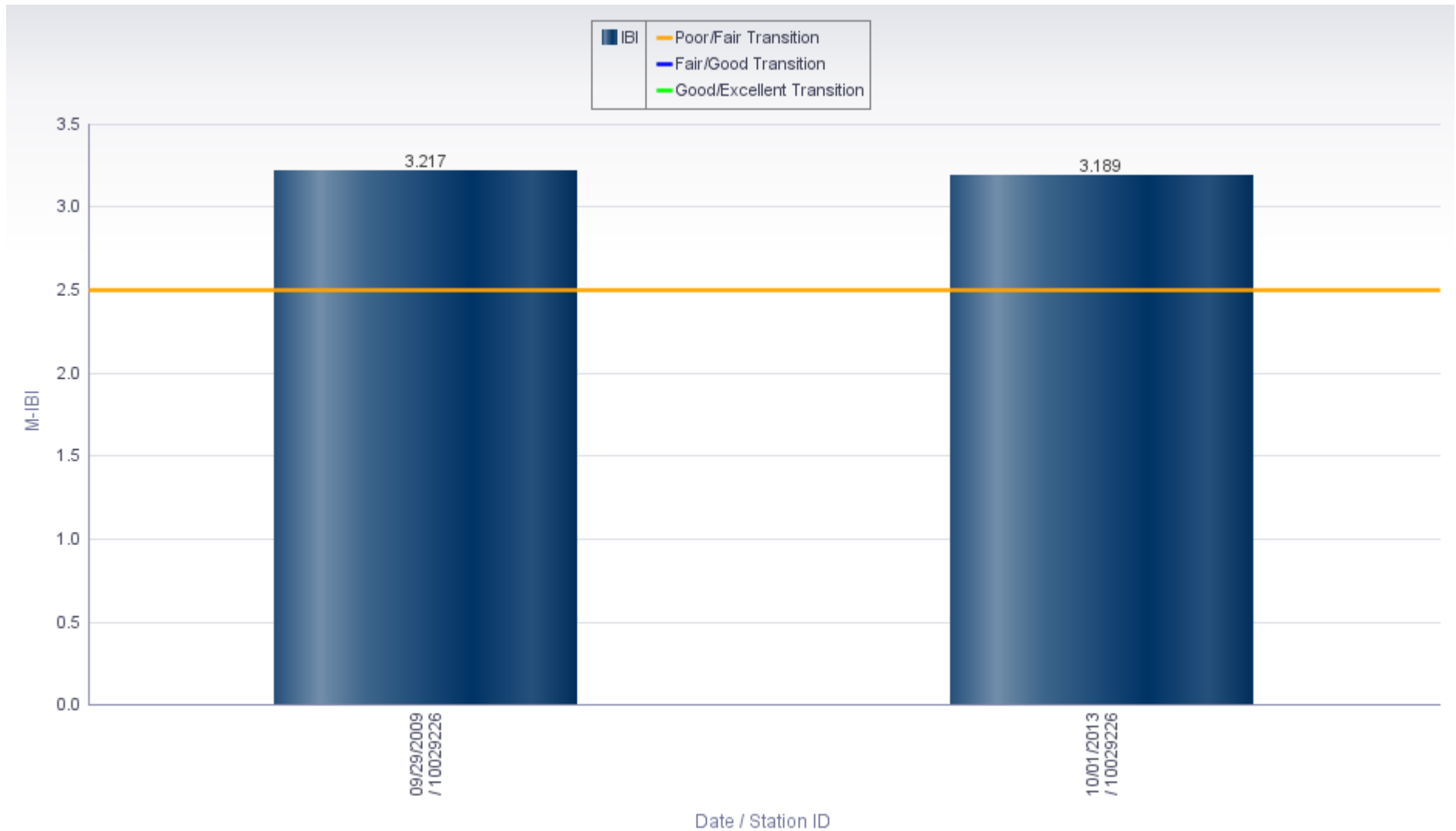
Local Name: Bear Creek

Segment #: 4

WATERS ID: 3883349

County: Pepin

Watershed: Bear Creek



Macroinvertebrate IBI Wadeable Streams Graph: Raw results by station/date on a WBIC/Assessment Unit  
Based on WisCALM 2014 Guidance - Previous 10 Years of Data

Date Report Ran: 05/20/2014

WBIC: 2047600

Official Name: By Golly Creek

Segment #: 1

Local Name: By Golly Creek

WATERS ID: 15569

County: Buffalo

Watershed: Bear Creek



Macroinvertebrate IBI Wadeable Streams Graph: Raw results by station/date on a WBIC/Assessment Unit  
Based on WisCALM 2014 Guidance - Previous 10 Years of Data

Date Report Ran: 05/20/2014

WBIC: 2048300

Official Name: Center Creek

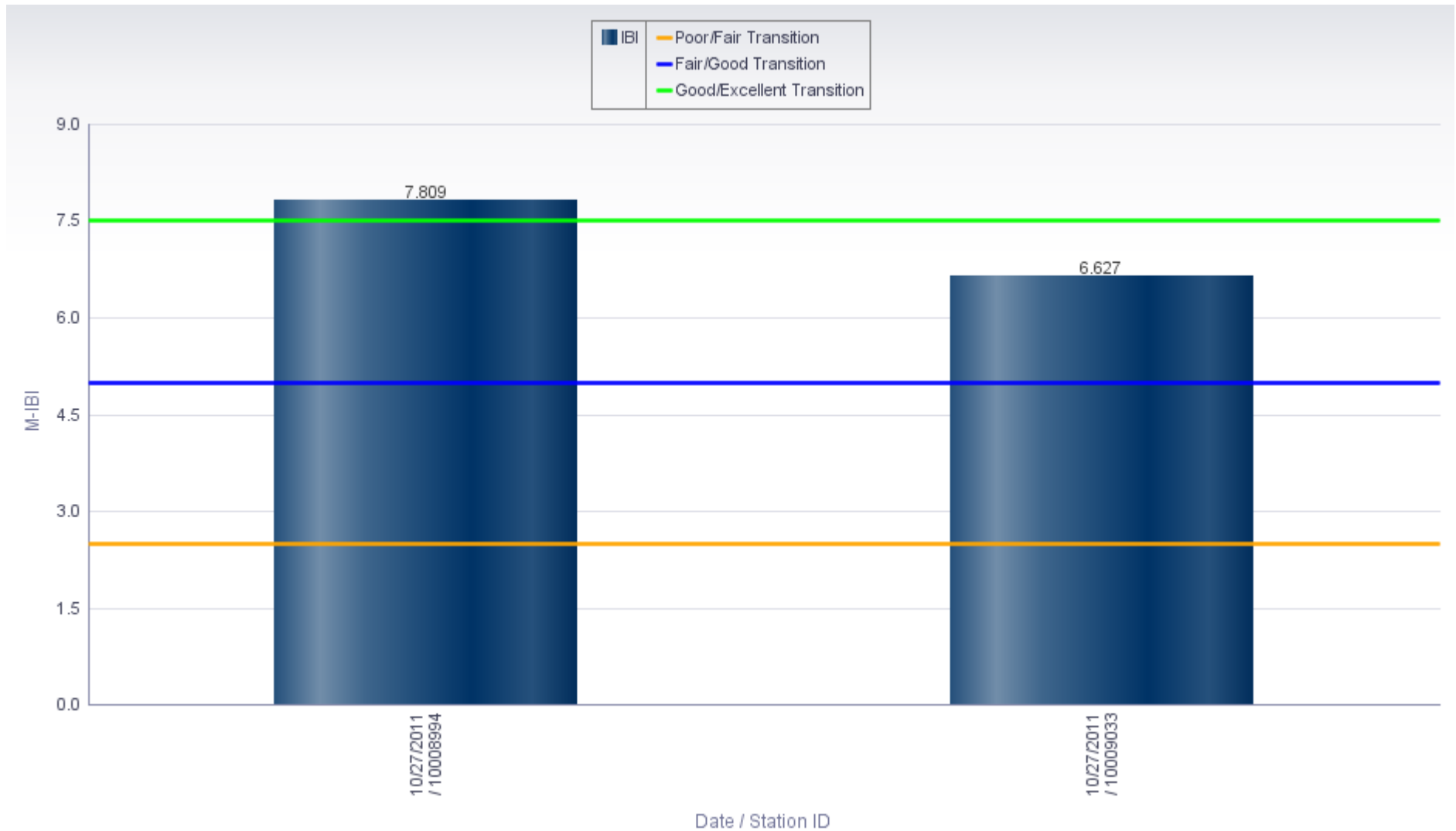
Segment #: 1

Local Name: Center Creek

WATERS ID: 15573

County: Buffalo

Watershed: Bear Creek



Macroinvertebrate IBI Wadeable Streams Graph: Raw results by station/date on a WBIC/Assessment Unit  
Based on WisCALM 2014 Guidance - Previous 10 Years of Data

Date Report Ran: 05/20/2014

WBIC: 2050000      Official Name: Chippewa River

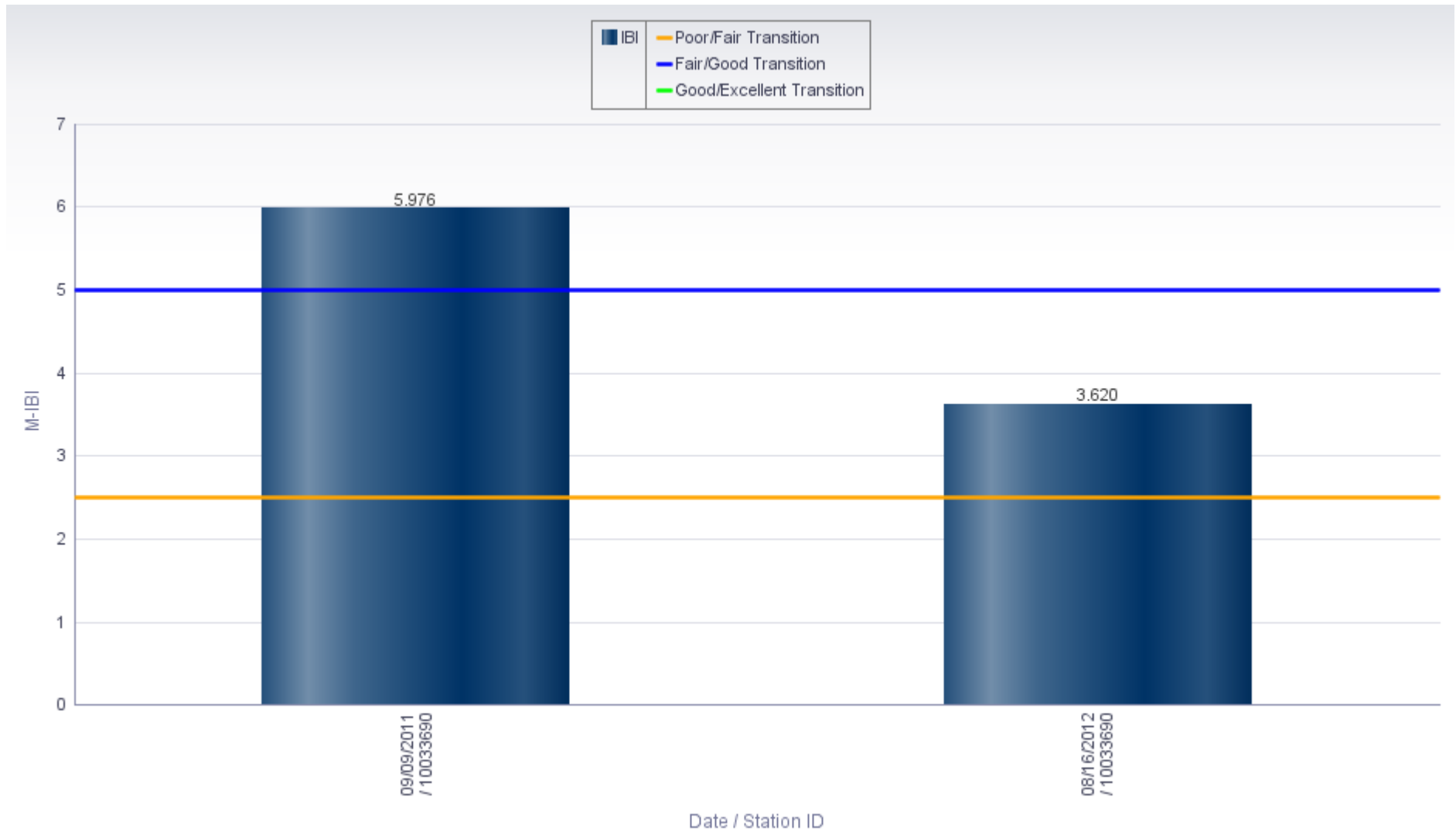
Local Name: Chippewa River

Segment #: 1

WATERS ID: 18765

County: Buffalo, Pepin

Watershed: Eau Galle River, Bear Creek, Plum Creek



Macroinvertebrate IBI Wadeable Streams Graph: Raw results by station/date on a WBIC/Assessment Unit  
Based on WisCALM 2014 Guidance - Previous 10 Years of Data

Date Report Ran: 05/20/2014

WBIC: 2048000

Official Name: Little Bear Creek

Segment #: 1

Local Name: Little Bear Creek

WATERS ID: 15571

County: Buffalo

Watershed: Bear Creek



Macroinvertebrate IBI Wadeable Streams Graph: Raw results by station/date on a WBIC/Assessment Unit  
Based on WisCALM 2014 Guidance - Previous 10 Years of Data

Date Report Ran: 05/20/2014

WBIC: 2048000

Official Name: Little Bear Creek

Segment #: 2

Local Name: Little Bear Creek

WATERS ID: 1446718

County: Buffalo

Watershed: Bear Creek



Macroinvertebrate IBI Wadeable Streams Graph: Raw results by station/date on a WBIC/Assessment Unit  
Based on WisCALM 2014 Guidance - Previous 10 Years of Data

Date Report Ran: 05/20/2014

WBIC: 2048400 Official Name: North Branch Little Bear Creek

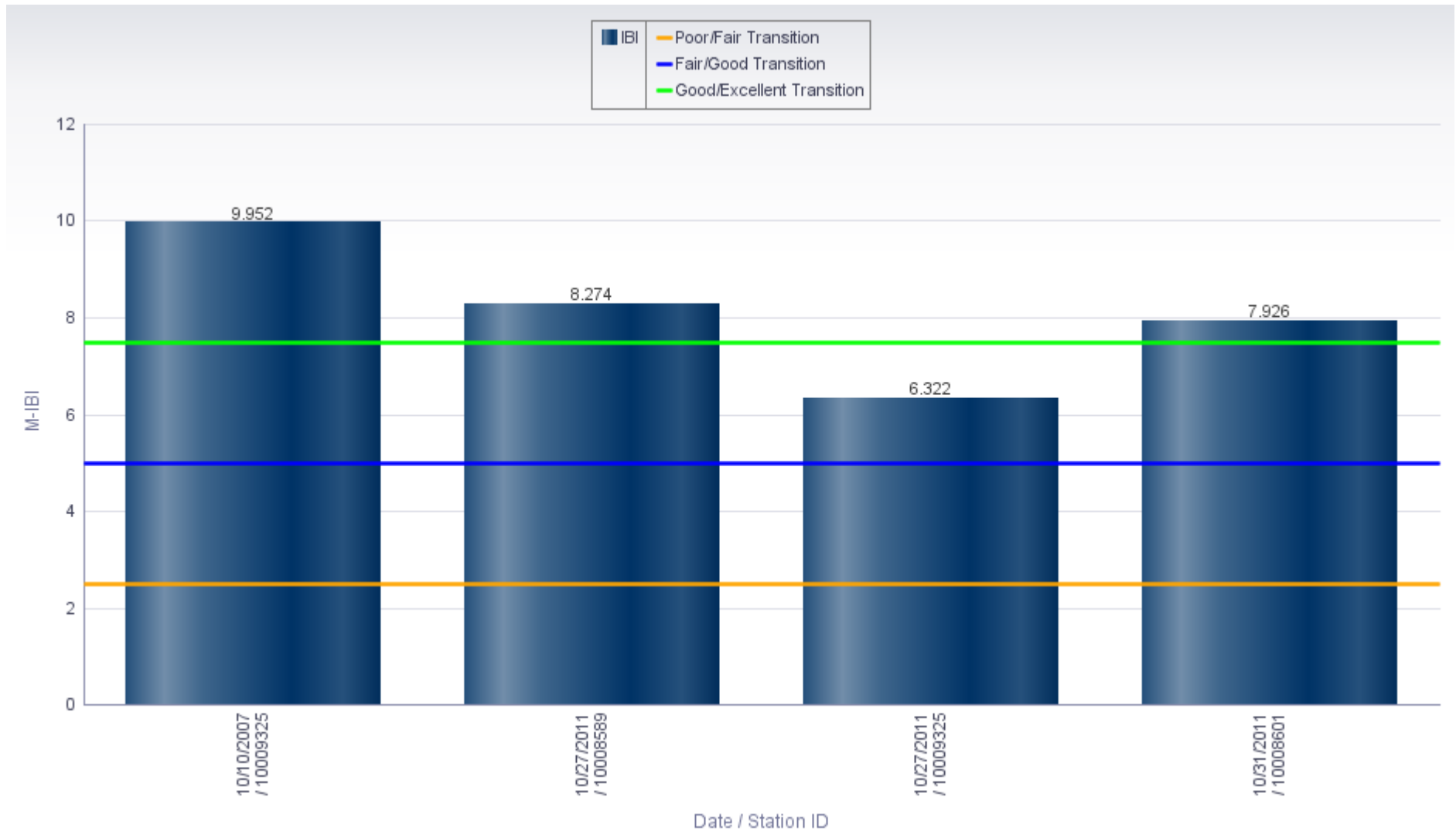
Segment #: 1

Local Name: North Branch Little Bear Creek

WATERS ID: 18760

County: Buffalo

Watershed: Bear Creek





Macroinvertebrate IBI Wadeable Streams Graph: Raw results by station/date on a WBIC/Assessment Unit  
Based on WisCALM 2014 Guidance - Previous 10 Years of Data

Date Report Ran: 05/20/2014

WBIC: 2049400 Official Name: Spring Creek

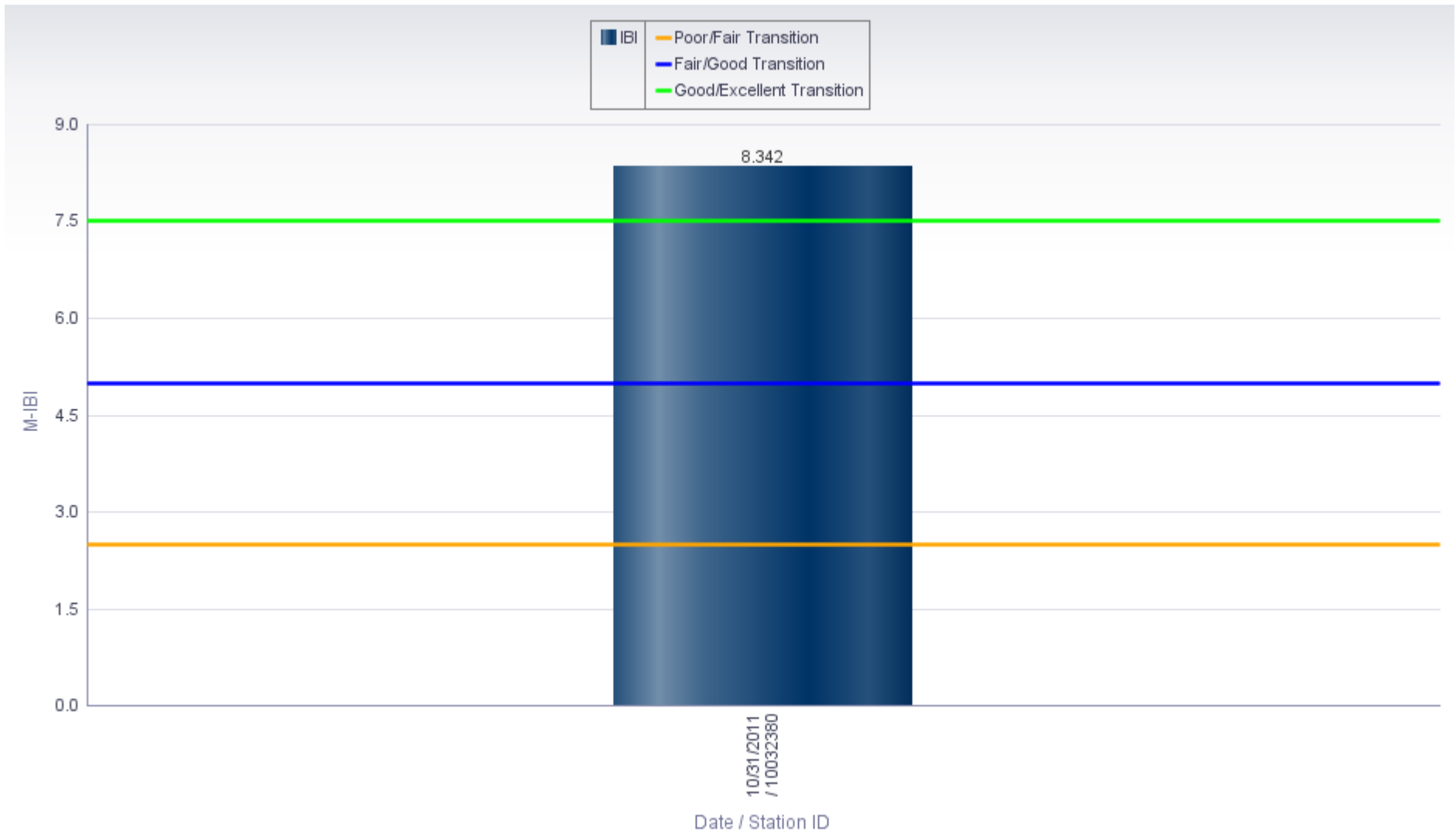
Local Name: Spring Creek

Segment #: 1

WATERS ID: 1493340

County: Buffalo

Watershed: Bear Creek



Macroinvertebrate IBI Wadeable Streams Graph: Raw results by station/date on a WBIC/Assessment Unit  
Based on WisCALM 2014 Guidance - Previous 10 Years of Data

Date Report Ran: 05/20/2014

WBIC: 2049400      Official Name: Spring Creek

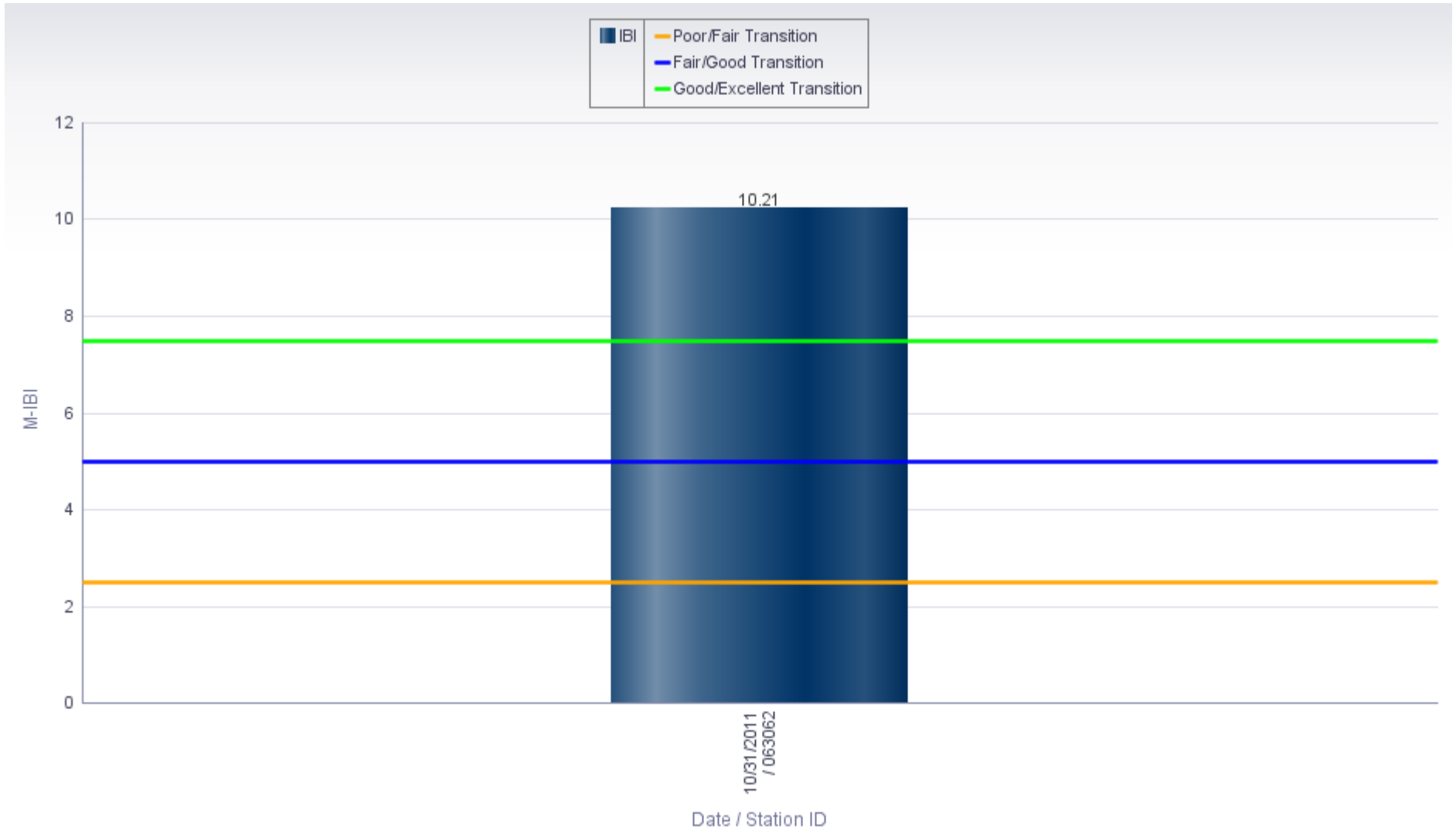
Segment #: 2

Local Name: Spring Creek

WATERS ID: 3883364

County: Buffalo

Watershed: Bear Creek



Macroinvertebrate IBI Wadeable Streams Graph: Raw results by station/date on a WBIC/Assessment Unit  
Based on WisCALM 2014 Guidance - Previous 10 Years of Data

Date Report Ran: 05/20/2014

WBIC: 2048100

Official Name: Unnamed

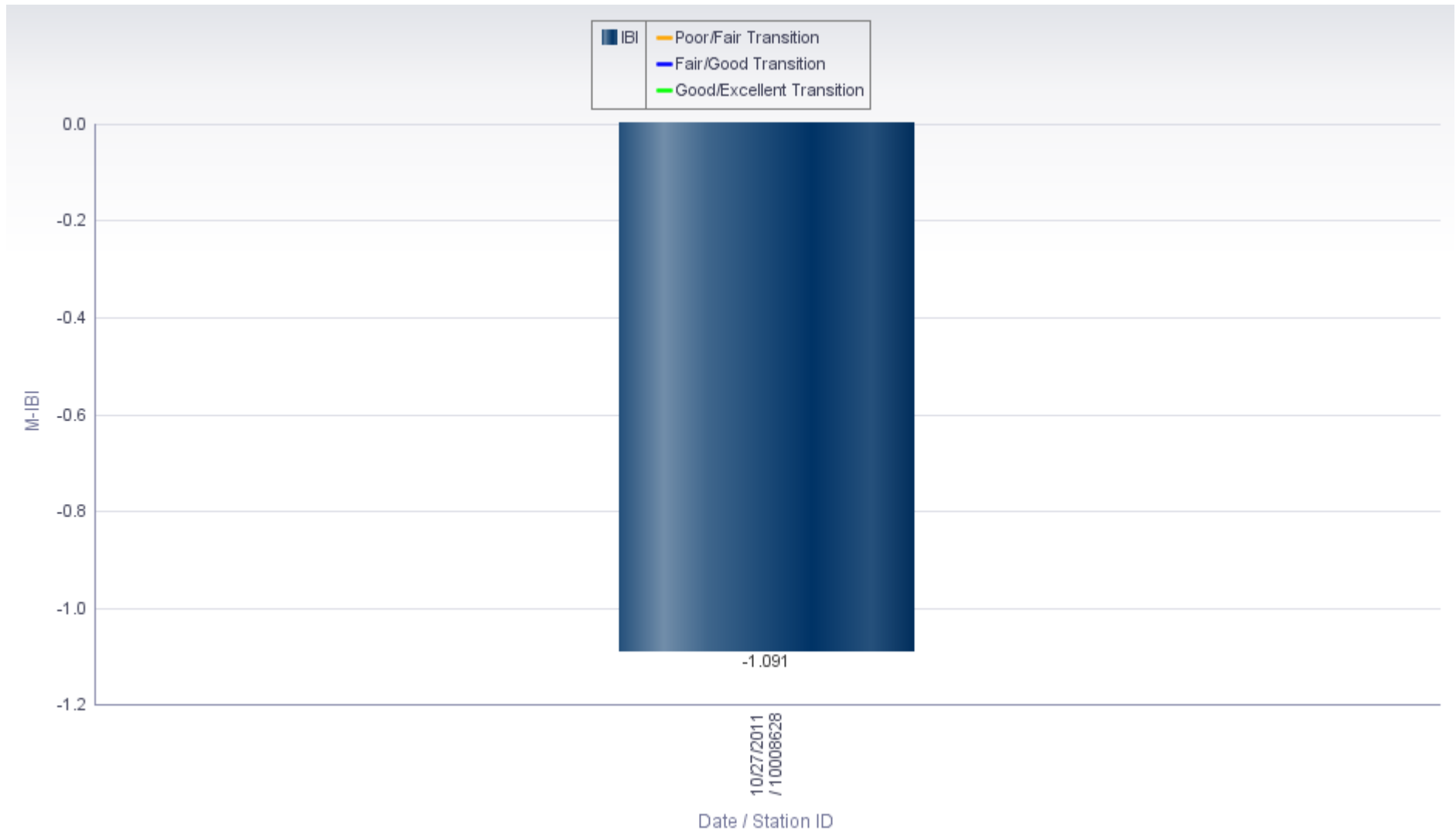
Segment #: 1

Local Name: Cascade Valley Ck (6-9) Trib. To Little Bear Ck.

WATERS ID: 15572

County: Buffalo

Watershed: Bear Creek



Macroinvertebrate IBI Wadeable Streams Graph: Raw results by station/date on a WBIC/Assessment Unit  
Based on WisCALM 2014 Guidance - Previous 10 Years of Data

Date Report Ran: 05/20/2014

WBIC: 2048500

Official Name: Unnamed

Segment #: 1

Local Name: Weisenbeck Valley Creek T23n R13w S2 (2-3)

WATERS ID: 15575

County: Buffalo

Watershed: Bear Creek



Macroinvertebrate IBI Wadeable Streams Graph: Raw results by station/date on a WBIC/Assessment Unit  
Based on WisCALM 2014 Guidance - Previous 10 Years of Data

Date Report Ran: 05/20/2014

WBIC: 2048700

Official Name: Unnamed

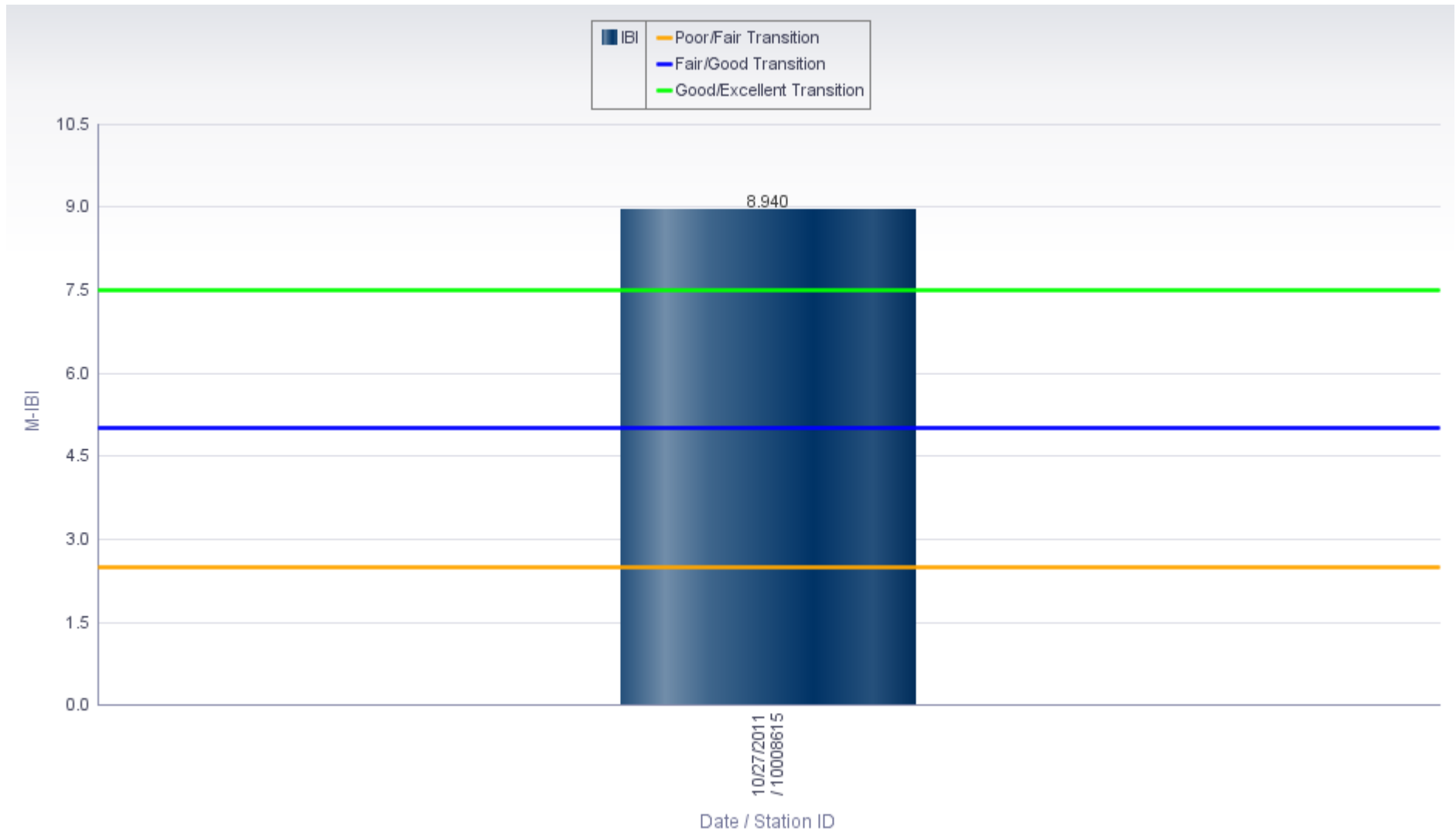
Segment #: 1

Local Name: Owen Valley Ck. (31-10) Trib. To North Branch Of Little Be

WATERS ID: 15576

County: Buffalo

Watershed: Bear Creek



Macroinvertebrate IBI Wadeable Streams Graph: Raw results by station/date on a WBIC/Assessment Unit  
Based on WisCALM 2014 Guidance - Previous 10 Years of Data

Date Report Ran: 05/20/2014

WBIC: 2048800

Official Name: Unnamed

Segment #: 1

Local Name: Norwegian Valley Creek (2-14a) Trib. to Little Bear Creek

WATERS ID: 18761

County: Buffalo

Watershed: Bear Creek

