



11/25/2009

Public Access Summary Information

1 of 24

Total Acres Acquired (10/27/2007 - 11/17/2009)			
	Fee Acres	Easement Acres	Total Acres
Open	17,777.27	0.00	17,777.27
Open (Some Prohibitions Apply)	2,718.61	0.00	2,718.61
Closed	4.25	0.00	4.25
Total:	20,500.13	0.00	20,500.13

Net Acreage Acquired Open to public - NBOA (10/27/2007 - 11/17/2009)	
NBOA	Acres
Hunting	19,133.71
Fishing	20,495.88
Trapping	17,777.27
Cross Country Skiing	20,495.88
Hiking	20,495.88

Note: Public use of easements is limited to the actual public access rights acquired. In some cases only limited public access rights are acquired and the level of public access is often dictated by the primary purpose for the easement



State of Wisconsin / Department of Natural Resources

Jim Doyle, Governor

Matthew J. Frank, Secretary

11/25/2009

Public Access Summary Information

2 of 24

<u>File Number</u>	<u>Property Name</u>	<u>Town/Range/Section</u>	<u>County</u>	<u>Fee/Ease</u>	<u>Acq. Date</u>	<u>Acres</u>	<u>Public Access</u>
NF 851	NORTHERN HIGHLAND STATE FOREST	40N 7E 12	Vilas	Fee	11/1/2007	35	Open
FI 2877	STREAM BANK PROTECTION FEE PROGRAM	5N 10E 17	Dane	Fee	11/2/2007	6.59	Open
W 1722	DUNNVILLE WILDLIFE AREA	26N 12W 19	Dunn	Fee	11/26/2007	66.60	Open
NA 894	STATEWIDE NATURAL AREA	46N 8W 2	Bayfield	Fee	11/29/2007	245.30	Open
FI 2883	STREAM BANK PROTECTION FEE PROGRAM	14N 21E 10	Sheboygan	Fee	12/5/2007	76.76	Open
FI 2871	EVERGREEN RIVER FISHERY AREA	31N 14E 32	Langlade	Fee	12/14/2007	1	Open
FI 2882	STREAM BANK PROTECTION FEE PROGRAM	4N 4E 25	Lafayette	Fee	12/14/2007	237.75	Open
W 1732	EVANSVILLE WILDLIFE AREA	4N 10E 34	Rock	Fee	12/14/2007	30	Open
W 1711	CENTRAL WISCONSIN GRASSLAND CONSERVATION AREA	23N 5E 3	Wood	Fee	12/14/2007	19	Open
FI 2866	STATEWIDE PUBLIC ACCESS	27N 24E 3	Door	Fee	12/19/2007	5.59	Open



State of Wisconsin / Department of Natural Resources



Jim Doyle, Governor

Matthew J. Frank, Secretary

11/25/2009

Public Access Summary Information

3 of 24

File Number	Property Name	Town/Range/Section	County	Fee/Ease	Acq. Date	Acres	Public Access	
P 1916	JOHN MICHAEL KOHLER STATE PARK	14N 23E 22	Sheboygan	Fee	12/26/2007	40	Open (Some Prohibitions Apply)	
W 1724	PETER HELLAND WILDLIFE AREA	12N 11E 2	Columbia	Fee	12/26/2007	51	Open	
W 1729	MUD LAKE WILDLIFE AREA-DODGE	9N 14E 4	Dodge	Fee	1/1/2008	101.85	Open	
W 1727	LAKE MILLS WILDLIFE AREA	7N 13E 25	Jefferson	Fee	1/9/2008	12.91	Open	
W 1636	CENTRAL WISCONSIN GRASSLAND CONSERVATION AREA	24N 6E 33	Portage	Fee	1/9/2008	78.96	Open	
W 1723	GLACIAL HABITAT RESTORATION	18N 14E 6	Winnebago	Fee	1/14/2008	124.65	Open	
WR 622	LOWER WISCONSIN STATE RIVERWAY	8N 5E 1	Iowa	Fee	1/21/2008	86.79	Open	
P 1897	WOLF RIVER STATE TRAIL	35N 13E 20	Forest	Fee	1/25/2008	64.29	Open (Some Prohibitions Apply)	
WR 623	PIKE WILD RIVER	35N 20E 13	Marinette	Fee	1/29/2008	14.10	Open	



State of Wisconsin / Department of Natural Resources

Jim Doyle, Governor

Matthew J. Frank, Secretary

11/25/2009

Public Access Summary Information

4 of 24

File Number	Property Name	Town/Range/Section	County	Fee/Ease	Acq. Date	Acres	Public Access
NF 847	NORTHERN HIGHLAND STATE FOREST	43N 5E 26	Vilas	Fee	2/4/2008	0.30	Open
W 1532	MEAD WILDLIFE AREA	25N 6E 1	Marathon	Fee	2/8/2008	2805.02	Open
NF 853	BRULE RIVER STATE FOREST	49N 10W 11	Douglas	Fee	2/11/2008	80	Open
W 1725	JACKSON MARSH WILDLIFE AREA	10N 20E 14	Washington	Fee	2/13/2008	85	Open
W 1735	FISH LAKE WILDLIFE AREA	37N 19W 14	Burnett	Fee	2/13/2008	5	Open
WR 617	WILLOW FLOWAGE SCENIC WATERS AREA	38N 4E 34	Oneida	Fee	2/22/2008	5.10	Open
WR 621	TURTLE FLAMBEAU SCENIC WATERS AREA	42N 2E 34	Iron	Fee	2/28/2008	111.00	Open
FI 2885	STATEWIDE HABITAT AREAS	27N 16E 13	Shawano	Fee	3/5/2008	5.10	Open
P 1917	GOVERNOR THOMPSON STATE PARK	33N 18E 22	Marinette	Fee	3/7/2008	40	Open (Some Prohibitions Apply)
WR 625	WILLOW FLOWAGE SCENIC WATERS AREA	36N 6E 10	Oneida	Fee	3/10/2008	1546.30	Open





State of Wisconsin / Department of Natural Resources


Jim Doyle, Governor

Matthew J. Frank, Secretary

11/25/2009

Public Access Summary Information

5 of 24

File Number	Property Name	Town/Range/Section	County	Fee/Ease	Acq. Date	Acres	Public Access
WM 60001	NORTH BRANCH MILWAUKEE RIVER WILDLIFE AND FARM HERITAGE AREA	13N 21E 27	Sheboygan	Fee	3/20/2008	40.63	Open
SF 151	KETTLE MORAINNE STATE FOREST-SOUTHERN UNIT	5N 17E 15	Waukesha	Fee	3/24/2008	10	Open
P 1923	ICE AGE TRAIL	28N 9E 13	Marathon	Fee	3/28/2008	757.75	Open (Some Prohibitions Apply) 
W 1736	NEW MUNSTER WILDLIFE AREA	1N 19E 1	Kenosha	Fee	4/2/2008	177.40	Open
FI 2884	REM-PINE CREEK	24N 16W 23	Pierce	Fee	4/11/2008	4.70	Open
SF 150	KETTLE MORAINNE STATE FOREST-SOUTHERN UNIT	5N 17E 21	Waukesha	Fee	4/11/2008	1.79	Open
NA 870	STATEWIDE NATURAL AREA	6N 8E 21	Dane	Fee	4/29/2008	134.11	Open
P 1924	COUNCIL GROUNDS STATE PARK	31N 6E 9	Lincoln	Fee	5/7/2008	1.56	Open (Some Prohibitions Apply) 
NA 917	STATEWIDE NATURAL AREA	20N 9E 18	Waushara	Fee	5/15/2008	118.96	Open



State of Wisconsin / Department of Natural Resources



Jim Doyle, Governor

Matthew J. Frank, Secretary

11/25/2009

Public Access Summary Information

6 of 24

File Number	Property Name	Town/Range/Section	County	Fee/Ease	Acq. Date	Acres	Public Access
WR 626	TURTLE FLAMBEAU SCENIC WATERS AREA	41N 3E 30	Iron	Fee	6/3/2008	75.84	Open
WR 627	WILLOW FLOWAGE SCENIC WATERS AREA	37N 5E 35	Oneida	Fee	6/3/2008	40	Open
NA 915	STATEWIDE NATURAL AREA	37N 11E 6	Oneida	Fee	6/4/2008	202.38	Open
NA 914	STATEWIDE NATURAL AREA	30N 12W 16	Dunn	Fee	6/4/2008	280	Open
P 1899	GLACIAL DRUMLIN STATE TRAIL	7N 11E 17	Dane	Fee	6/6/2008	1.51	Open (Some Prohibitions Apply) 
NF 854	GOVERNOR KNOWLES STATE FOREST	41N 17W 36	Burnett	Fee	6/23/2008	1.52	Open
NA 918	CHIWAUKEE PRAIRIE-CAROL NATURAL AREA	1N 23E 30	Kenosha	Fee	6/25/2008	0.42	Open
P 1914	ICE AGE TRAIL	9N 18E 11	Washington	Fee	7/1/2008	6.02	Open (Some Prohibitions Apply) 
NA 919	CHIWAUKEE PRAIRIE-CAROL NATURAL AREA	1N 23E 29	Kenosha	Fee	7/9/2008	0.33	Open



State of Wisconsin / Department of Natural Resources


Jim Doyle, Governor

Matthew J. Frank, Secretary

11/25/2009

Public Access Summary Information

7 of 24

File Number	Property Name	Town/Range/Section	County	Fee/Ease	Acq. Date	Acres	Public Access
P 1925	ICE AGE TRAIL	9N 8E 8	Dane	Fee	7/11/2008	84.10	Open (Some Prohibitions Apply) 
FI 2891	STREAM BANK PROTECTION FEE PROGRAM	14N 21E 9	Sheboygan	Fee	7/14/2008	49.51	Open
W 1740	SCATTERED WILDLIFE	28N 8W 16	Chippewa	Fee	7/14/2008	77	Open
W 1738	PETER HELLAND WILDLIFE AREA	12N 11E 5	Columbia	Fee	7/21/2008	35.00	Open
NA 920	STATEWIDE NATURAL AREA	31N 19W 28	Saint Croix	Fee	7/22/2008	9.98	Open
W 1742	LOWER WOLF RIVER BOTTOMLANDS NATURAL RESOURCE AREA	26N 16E 31	Shawano	Fee	7/22/2008	99.23	Open
W 1743	JACKSON MARSH WILDLIFE AREA	10N 20E 14	Washington	Fee	7/23/2008	40	Open
W 1744	LOWER WOLF RIVER BOTTOMLANDS NATURAL RESOURCE AREA	24N 15E 11	Outagamie	Fee	7/25/2008	40	Open
W 1745	PETERS MARSH WILDLIFE AREA	33N 11E 36	Langlade	Fee	8/4/2008	0.30	Open



State of Wisconsin / Department of Natural Resources

Jim Doyle, Governor

Matthew J. Frank, Secretary

11/25/2009

Public Access Summary Information

8 of 24

<u>File Number</u>	<u>Property Name</u>	<u>Town/Range/Section</u>	<u>County</u>	<u>Fee/Ease</u>	<u>Acq. Date</u>	<u>Acres</u>	<u>Public Access</u>	
FI 2895	STATEWIDE HABITAT AREAS	25N 20E 23	Brown	Fee	8/5/2008	10.88	Open	
SF 50000	POINT BEACH STATE FOREST	20N 25E 20	Manitowoc	Fee	8/11/2008	40	Open	
P 1926	BUCKHORN STATE PARK	17N 4E 10	Juneau	Fee	8/12/2008	923	Open (Some Prohibitions Apply)	
FI 2868	STATEWIDE HABITAT AREAS	19N 17E 31	Winnebago	Fee	8/12/2008	117.50	Open	
WR 628	LOWER WISCONSIN STATE RIVERWAY	9N 5E 31	Sauk	Fee	8/12/2008	40.19	Open	
P 1918	DEVILS LAKE STATE PARK-IANSR	11N 6E 13	Sauk	Fee	8/14/2008	19.84	Open (Some Prohibitions Apply)	
FI 2892	SOUTH SHORE LAKE SUPERIOR FISH AND	49N 4W 18	Bayfield	Fee	8/15/2008	120.62	Open	
W 1730	WATERLOO WILDLIFE AREA	8N 13E 3	Jefferson	Fee	8/21/2008	43.00	Open	
P 1920	BARABOO HILLS RECREATION AREA	11N 6E 15	Sauk	Fee	8/22/2008	121.93	Open	



State of Wisconsin / Department of Natural Resources

Jim Doyle, Governor

Matthew J. Frank, Secretary

11/25/2009

Public Access Summary Information

9 of 24

File Number	Property Name	Town/Range/Section	County	Fee/Ease	Acq. Date	Acres	Public Access
WR 70001	LOWER WISCONSIN STATE RIVERWAY	6N 5W 7	Grant	Fee	8/27/2008	16	Open
O 80003	MISCELLANEOUS LANDS	6N 6W 6	Crawford	Fee	8/28/2008	1	Closed 
FM 10001	STREAM BANK PROTECTION FEE PROGRAM	14N 21E 10	Sheboygan	Fee	8/29/2008	36.95	Open
NA 20001	SNOW BOTTOM STATE NATURAL AREA	7N 1W 30	Grant	Fee	9/11/2008	20.10	Open
WM 60003	PERSHING WILDLIFE AREA	32N 4W 13	Taylor	Fee	9/18/2008	80	Open
WR 70003	WILLOW FLOWAGE SCENIC WATERS AREA	37N 6E 34	Oneida	Fee	9/19/2008	5.01	Open
WR 70005	WILLOW FLOWAGE SCENIC WATERS AREA	37N 5E 11	Oneida	Fee	9/22/2008	1083.50	Open
NA 20002	STATEWIDE NATURAL AREA	36N 13E 7	Forest	Fee	9/22/2008	120	Open
WR 70004	TURTLE FLAMBEAU SCENIC WATERS AREA	41N 3E 19	Iron	Fee	9/22/2008	134.16	Open
FI 2886	STATEWIDE PUBLIC ACCESS	40N 17E 18	Florence	Fee	9/22/2008	36.37	Open



State of Wisconsin / Department of Natural Resources

Jim Doyle, Governor

Matthew J. Frank, Secretary

11/25/2009

Public Access Summary Information

10 of 24

File Number	Property Name	Town/Range/Section	County	Fee/Ease	Acq. Date	Acres	Public Access	
PR 40004	ICE AGE TRAIL	12N 19E 22	Washington	Fee	9/29/2008	12.90	Open (Some Prohibitions Apply)	
SF 149	KETTLE MORaine STATE FOREST-MUKWONAGO RIVER UNIT	5N 18E 32	Waukesha	Fee	9/29/2008	970.00	Open	
WR 70007	PIKE WILD RIVER	36N 19E 27	Marinette	Fee	9/29/2008	2.30	Open	
NA 921	STATEWIDE NATURAL AREA	44N 5E 32	Vilas	Fee	9/30/2008	0.63	Open	
PR 40002	CHIPPEWA MORaine STATE RECREATION AREA	31N 8W 6	Chippewa	Fee	10/7/2008	1.01	Open	
W 1734	BEAVER BROOK WILDLIFE AREA	38N 12W 4	Washburn	Fee	10/16/2008	38.50	Open	
WR 70006	LOWER WISCONSIN STATE RIVERWAY	9N 2E 31	Richland	Fee	10/21/2008	35.70	Open	
WR 70002	LOWER WISCONSIN STATE RIVERWAY	8N 3W 14	Crawford	Fee	10/29/2008	95.00	Open	
FI 2889	BLACK EARTH CREEK FISHERY AREA	8N 6E 22	Dane	Fee	10/31/2008	4.10	Open	



State of Wisconsin / Department of Natural Resources

Jim Doyle, Governor

Matthew J. Frank, Secretary

11/25/2009

Public Access Summary Information

11 of 24

<u>File Number</u>	<u>Property Name</u>	<u>Town/Range/Section</u>	<u>County</u>	<u>Fee/Ease</u>	<u>Acq. Date</u>	<u>Acres</u>	<u>Public Access</u>
W 1733	STATEWIDE WILDLIFE HABITAT	28N 8W 21	Chippewa	Fee	11/5/2008	220	Open
WM 60006	CENTRAL WISCONSIN GRASSLAND CONSERVATION AREA	20N 7E 4	Adams	Fee	11/6/2008	160	Open
FM 10008	ROWAN CREEK FISHERY AREA	11N 9E 32	Columbia	Fee	11/7/2008	1	Open
W 1720	GOOSE LAKE WILDLIFE AREA	7N 12E 12	Dane	Fee	11/11/2008	100.02	Open
NF 30005	BRULE RIVER STATE FOREST	45N 11W 11	Douglas	Fee	11/13/2008	80	Open
FM 10009	REM-PINE RIVER-YUBA	11N 1E 27	Richland	Fee	11/14/2008	23.00	Open
WM 60028	LAKE PEPIN WILDLIFE AREA	23N 15W 18	Pepin	Fee	11/17/2008	17.49	Open
FM 10007	SOUTH SHORE LAKE SUPERIOR FISH AND	49N 5W 27	Bayfield	Fee	11/20/2008	20	Open
NA 20006	STATEWIDE NATURAL AREA	22N 15E 10	Outagamie	Fee	11/20/2008	82.00	Open
WM 60004	CENTRAL WISCONSIN GRASSLAND CONSERVATION AREA	23N 5E 22	Wood	Fee	11/24/2008	75	Open



State of Wisconsin / Department of Natural Resources



Jim Doyle, Governor

Matthew J. Frank, Secretary

11/25/2009

Public Access Summary Information

12 of 24

<u>File Number</u>	<u>Property Name</u>	<u>Town/Range/Section</u>	<u>County</u>	<u>Fee/Ease</u>	<u>Acq. Date</u>	<u>Acres</u>	<u>Public Access</u>	
WR 70008	CHIPPEWA FLOWAGE	40N 7W 35	Sawyer	Fee	11/25/2008	0.20	Open	
P 1919	BUCKHORN STATE PARK	17N 4E 10	Juneau	Fee	11/25/2008	200	Open (Some Prohibitions Apply)	
NA 20008	LOWER CHIPPEWA RIVER STATE NATURAL AREA	25N 13W 2	Pepin	Fee	11/25/2008	10	Open	
PR 40010	DEVILS LAKE STATE PARK-IANSR	11N 6E 27	Sauk	Fee	11/26/2008	1	Open (Some Prohibitions Apply)	
NF 30007	BLACK RIVER STATE FOREST	22N 3W 20	Jackson	Fee	12/5/2008	80	Open	
WR 70011	PIKE WILD RIVER	36N 20E 28	Marinette	Fee	12/8/2008	3.50	Open	
NA 20007	CHIWAUKEE PRAIRIE-CAROL NATURAL AREA	1N 23E 19	Kenosha	Fee	12/10/2008	0.62	Open	
WM 60016	LAKE MILLS WILDLIFE AREA	7N 13E 22	Jefferson	Fee	12/11/2008	5	Open	
NF 30006	GOVERNOR KNOWLES STATE FOREST	36N 20W 5	Polk	Fee	12/15/2008	40	Open	
WM 60015	TICHIGAN WILDLIFE AREA	4N 19E 16	Racine	Fee	12/22/2008	119.79	Open	



State of Wisconsin / Department of Natural Resources

Jim Doyle, Governor

Matthew J. Frank, Secretary

11/25/2009

Public Access Summary Information

13 of 24

File Number	Property Name	Town/Range/Section	County	Fee/Ease	Acq. Date	Acres	Public Access	
NF 30011	NORTHERN HIGHLAND STATE FOREST	42N 6E 20	Vilas	Fee	12/22/2008	1.38	Open	
PR 40020	HARRINGTON BEACH STATE PARK	12N 22E 24	Ozaukee	Fee	12/26/2008	10	Open (Some Prohibitions Apply)	
WM 60007	LOWER WOLF RIVER BOTTOMLANDS NATURAL RESOURCE AREA	20N 15E 30	Winnebago	Fee	12/29/2008	441.92	Open	
WM 60025	DUNNVILLE WILDLIFE AREA	26N 13W 25	Dunn	Fee	12/29/2008	41.57	Open	
PR 40019	HARRINGTON BEACH STATE PARK	12N 22E 24	Ozaukee	Fee	12/30/2008	54.00	Open (Some Prohibitions Apply)	
WM 60021	GLACIAL HABITAT RESTORATION	18N 15E 6	Winnebago	Fee	1/5/2009	49.86	Open	
WR 70009	TURTLE FLAMBEAU SCENIC WATERS AREA	42N 2E 10	Iron	Fee	1/5/2009	52.76	Open	
PR 40009	ICE AGE TRAIL	36N 17W 11	Polk	Fee	1/8/2009	80	Open (Some Prohibitions Apply)	



State of Wisconsin / Department of Natural Resources

Jim Doyle, Governor

Matthew J. Frank, Secretary

11/25/2009

Public Access Summary Information

14 of 24

File Number	Property Name	Town/Range/Section	County	Fee/Ease	Acq. Date	Acres	Public Access
WM 60022	WATERLOO WILDLIFE AREA	9N 13E 22	Dodge	Fee	1/12/2009	59.08	Open
NF 30014	GOVERNOR KNOWLES STATE FOREST	38N 19W 18	Burnett	Fee	1/13/2009	19.90	Open
WR 70015	PIKE WILD RIVER	35N 21E 17	Marinette	Fee	1/23/2009	9.37	Open
NF 30010	AMERICAN LEGION STATE FOREST	38N 7E 16	Oneida	Fee	1/23/2009	42	Open
WM 60009	CENTRAL WISCONSIN GRASSLAND CONSERVATION AREA	24N 6E 19	Portage	Fee	1/26/2009	70	Open
PR 40011	DEVILS LAKE STATE PARK-IANSR	11N 6E 14	Sauk	Fee	1/30/2009	0.34	Open (Some Prohibitions Apply) 
NF 30015	BRULE RIVER STATE FOREST	46N 10W 13	Douglas	Fee	2/2/2009	20	Open
WM 60020	GREEN BAY WEST SHORES WILDLIFE ARE	29N 23E 9	Marinette	Fee	2/11/2009	22.41	Open
PR 40014	ICE AGE TRAIL	10N 7E 12	Columbia	Fee	2/13/2009	70.56	Open (Some Prohibitions Apply) 



State of Wisconsin / Department of Natural Resources

Jim Doyle, Governor

Matthew J. Frank, Secretary

11/25/2009

Public Access Summary Information

15 of 24

File Number	Property Name	Town/Range/Section	County	Fee/Ease	Acq. Date	Acres	Public Access	
PR 40023	RIB MOUNTAIN STATE PARK	28N 7E 8	Marathon	Fee	2/19/2009	12.10	Open (Some Prohibitions Apply)	
WR 624	LOWER WISCONSIN STATE RIVERWAY	8N 5E 14	Iowa	Fee	2/20/2009	123.16	Open	
NA 20012	STATEWIDE NATURAL AREA	33N 30E 4	Door	Fee	2/24/2009	45	Open	
PR 40028	GRAND TRAVERSE ISLAND STATE PARK	33N 29E 24	Door	Fee	2/24/2009	2.60	Open (Some Prohibitions Apply)	
NF 30017	AMERICAN LEGION STATE FOREST	38N 7E 20	Oneida	Fee	2/25/2009	40	Open	
WM 60024	PETER HELLAND WILDLIFE AREA	12N 10E 12	Columbia	Fee	2/26/2009	41.50	Open	
PR 40025	ICE AGE TRAIL	19N 8E 36	Waushara	Fee	3/3/2009	78.62	Open (Some Prohibitions Apply)	
WM 60017	GREEN BAY WEST SHORES WILDLIFE ARE	24N 20E 1	Brown	Fee	3/6/2009	2.88	Open	



State of Wisconsin / Department of Natural Resources

Jim Doyle, Governor

Matthew J. Frank, Secretary

11/25/2009

Public Access Summary Information

16 of 24

<u>File Number</u>	<u>Property Name</u>	<u>Town/Range/Section</u>	<u>County</u>	<u>Fee/Ease</u>	<u>Acq. Date</u>	<u>Acres</u>	<u>Public Access</u>
WM 60029	BIG MUSKEGO LAKE WILDLIFE AREA	5N 20E 28	Waukesha	Fee	3/9/2009	5.44	Open
WM 60005	PINE ISLAND WILDLIFE AREA	12N 8E 4	Columbia	Fee	3/13/2009	23.75	Open
W 1700	LOWER WOLF RIVER BOTTOMLANDS NATURAL RESOURCE AREA	23N 16E 29	Outagamie	Fee	3/18/2009	10.51	Open
NA 20010	STATEWIDE NATURAL AREA	9N 4W 32	Crawford	Fee	3/27/2009	959.93	Open
WM 60026	TAMARACK CREEK WILDLIFE AREA	19N 9W 3	Trempealeau	Fee	3/28/2009	14	Open
FM 10021	NORTH BRANCH BEAVER CREEK FISHERY AREA	31N 19E 13	Marinette	Fee	3/30/2009	39.83	Open
NA 20016	RUSH CREEK NATURAL AREA	11N 6W 31	Crawford	Fee	4/13/2009	46.57	Open
WM 60036	DELL CREEK WILDLIFE AREA	13N 5E 9	Sauk	Fee	4/14/2009	20.13	Open
WM 60045	BRILLION WILDLIFE AREA	20N 20E 26	Calumet	Fee	4/20/2009	0.07	Open
NA 20013	SNOW BOTTOM STATE NATURAL AREA	7N 1W 32	Grant	Fee	4/21/2009	24.95	Open



State of Wisconsin / Department of Natural Resources

Jim Doyle, Governor

Matthew J. Frank, Secretary

11/25/2009

Public Access Summary Information

17 of 24

<u>File Number</u>	<u>Property Name</u>	<u>Town/Range/Section</u>	<u>County</u>	<u>Fee/Ease</u>	<u>Acq. Date</u>	<u>Acres</u>	<u>Public Access</u>	
WM 60032	DUNNVILLE WILDLIFE AREA	26N 12W 19	Dunn	Fee	4/24/2009	42	Open	
PR 40036	ICE AGE TRAIL	10N 7E 12	Columbia	Fee	5/4/2009	8.64	Open (Some Prohibitions Apply)	
PR 40033	GOVERNOR DODGE STATE PARK	6N 4E 6	Iowa	Fee	5/4/2009	1	Open (Some Prohibitions Apply)	
PR 40031	NICOLET STATE TRAIL	37N 14E 25	Forest	Fee	5/5/2009	110.01	Open (Some Prohibitions Apply)	
WM 60038	JEFFERSON MARSH STATE WILDLIFE AND NATURAL AREA	6N 15E 8	Jefferson	Fee	5/5/2009	20	Open	
NF 30022	BRULE RIVER STATE FOREST	49N 10W 15	Douglas	Fee	5/7/2009	42.65	Open	
FM 10032	STREAM BANK PROTECTION FEE PROGRAM	14N 21E 10	Sheboygan	Fee	5/11/2009	20	Open	
NA 20018	SNOW BOTTOM STATE NATURAL AREA	7N 1W 30	Grant	Fee	5/14/2009	20	Open	
NA 20017	STATEWIDE NATURAL AREA	33N 30E 4	Door	Fee	5/18/2009	24.50	Open	



State of Wisconsin / Department of Natural Resources

Jim Doyle, Governor

Matthew J. Frank, Secretary

11/25/2009

Public Access Summary Information

18 of 24

File Number	Property Name	Town/Range/Section	County	Fee/Ease	Acq. Date	Acres	Public Access	
PR 40052	NICOLET STATE TRAIL	33N 15E 23	Oconto	Fee	5/19/2009	12.22	Open (Some Prohibitions Apply)	
NA 20014	BIBON SWAMP NATURAL AREA	45N 6W 18	Bayfield	Fee	5/20/2009	120	Open	
NF 30018	AMERICAN LEGION STATE FOREST	38N 8E 18	Oneida	Fee	5/20/2009	19.50	Open	
P 1911	PENINSULA STATE PARK	31N 27E 21	Door	Fee	5/22/2009	51.00	Open (Some Prohibitions Apply)	
FM 10030	PRAIRIE RIVER FISHERY AREA	33N 8E 31	Lincoln	Fee	5/27/2009	48.28	Open	
WM 60023	C.D. (BUZZ) BESADNY FISH AND WILDLIFE AREA	24N 24E 32	Kewaunee	Fee	5/27/2009	18.07	Open	
NF 30021	FLAMBEAU RIVER STATE FOREST	39N 3W 14	Sawyer	Fee	5/29/2009	53.14	Open	
FM 10031	WHITE RIVER FISHERY AREA-BAYFIELD	46N 5W 9	Bayfield	Fee	5/30/2009	9.79	Open	
FM 10027	CLAM RIVER FISHERY AREA	37N 14W 4	Burnett	Fee	6/4/2009	40	Open	



State of Wisconsin / Department of Natural Resources



Jim Doyle, Governor

Matthew J. Frank, Secretary

11/25/2009

Public Access Summary Information

19 of 24

File Number	Property Name	Town/Range/Section	County	Fee/Ease	Acq. Date	Acres	Public Access
WR 70013	LOWER WISCONSIN STATE RIVERWAY	8N 3W 31	Crawford	Fee	6/11/2009	27.04	Open
PR 40034	ICE AGE TRAIL	19N 9E 17	Waushara	Fee	6/11/2009	0.49	Open (Some Prohibitions Apply) 
WM 60040	NEW AUBURN WILDLIFE AREA	32N 10W 24	Barron	Fee	6/12/2009	10.15	Open
FM 10035	STREAM BANK PROTECTION FEE PROGRAM	4N 18E 29	Walworth	Fee	6/15/2009	21.80	Open
NA 20019	CHIWAUKEE PRAIRIE-CAROL NATURAL AREA	1N 23E 18	Kenosha	Fee	6/16/2009	0.56	Open
NA 20015	STATEWIDE NATURAL AREA	38N 10E 28	Oneida	Fee	6/23/2009	80	Open
NA 20024	MOOSE LAKE STATE NATURAL AREA	43N 2E 10	Iron	Fee	6/24/2009	77.85	Open
WR 70019	LOWER WISCONSIN STATE RIVERWAY	8N 1W 4	Grant	Fee	6/27/2009	4.85	Open
FM 10036	WILD ROSE HATCHERY	20N 11E 19	Waushara	Fee	6/27/2009	1.07	Closed 
NA 20003	STATEWIDE NATURAL AREA	44N 1E 13	Iron	Fee	6/30/2009	120	Open



State of Wisconsin / Department of Natural Resources

Jim Doyle, Governor

Matthew J. Frank, Secretary

11/25/2009

Public Access Summary Information

20 of 24

<u>File Number</u>	<u>Property Name</u>	<u>Town/Range/Section</u>	<u>County</u>	<u>Fee/Ease</u>	<u>Acq. Date</u>	<u>Acres</u>	<u>Public Access</u>
NF 30023	BRULE RIVER STATE FOREST	49N 10W 10	Douglas	Fee	6/30/2009	2	Open
FM 10040	WHITE RIVER FISHERY AREA- BAYFIELD	46N 5W 11	Bayfield	Fee	7/7/2009	13.18	Open
WM 60030	CENTRAL WISCONSIN GRASSLAND CONSERVATION AREA	23N 5E 15	Wood	Fee	7/7/2009	39	Open
FM 10038	WHITE RIVER FISHERY AREA- BAYFIELD	46N 5W 11	Bayfield	Fee	7/10/2009	76.15	Open
WM 60035	JACKSON MARSH WILDLIFE AREA	10N 20E 14	Washington	Fee	7/14/2009	2.29	Open
WR 70016	PINE-POPPLE WILD RIVERS	39N 18E 29	Florence	Fee	7/14/2009	40	Open
FM 10044	CLAM RIVER FISHERY AREA	38N 14W 30	Burnett	Fee	7/21/2009	24.35	Open
FM 10045	SOUTH SHORE LAKE SUPERIOR FISH AND	50N 4W 9	Bayfield	Fee	7/27/2009	54.00	Open
WM 60031	PERSHING WILDLIFE AREA	32N 4W 10	Taylor	Fee	7/31/2009	537.54	Open
WM 60044	GLACIAL HABITAT RESTORATION	14N 15E 25	Fond du Lac	Fee	8/7/2009	22.18	Open



State of Wisconsin / Department of Natural Resources

Jim Doyle, Governor

Matthew J. Frank, Secretary

11/25/2009

Public Access Summary Information

21 of 24

File Number	Property Name	Town/Range/Section	County	Fee/Ease	Acq. Date	Acres	Public Access
FM 10042	RIB RIVER FISHERY AREA	32N 3E 29	Taylor	Fee	8/11/2009	50.12	Open
WM 60051	WESTERN PRAIRIE HABITAT RESTORATION	32N 17W 13	Polk	Fee	8/11/2009	41.97	Open
WM 60054	CREX MEADOWS WILDLIFE AREA	39N 19W 12	Burnett	Fee	8/14/2009	20	Open
PR 40032	ICE AGE TRAIL	9N 18E 11	Washington	Fee	8/17/2009	3.03	Open (Some Prohibitions Apply) 
PR 40055	GLACIAL DRUMLIN STATE TRAIL	7N 10E 13	Dane	Fee	8/17/2009	29.20	Open (Some Prohibitions Apply) 
NF 30028	BRULE RIVER STATE FOREST	45N 11W 16	Douglas	Fee	8/21/2009	40	Open
PR 40059	CHIPPEWA MORAIN STATE RECREATION AREA	31N 8W 5	Chippewa	Fee	8/27/2009	40	Open
WM 60037	PRINCES POINT WILDLIFE AREA	5N 15E 11	Jefferson	Fee	8/28/2009	20	Open
NF 30025	NORTHERN HIGHLAND STATE FOREST	43N 8E 22	Vilas	Fee	8/31/2009	1103.02	Open



11/25/2009

Public Access Summary Information

22 of 24

File Number	Property Name	Town/Range/Section	County	Fee/Ease	Acq. Date	Acres	Public Access
NA 20025	CHIWAUKEE PRAIRIE-CAROL NATURAL AREA	1N 23E 19	Kenosha	Fee	9/1/2009	0.29	Open
FM 10047	CLAM RIVER FISHERY AREA	38N 14W 30	Burnett	Fee	9/8/2009	26.88	Open
WM 60056	DELL CREEK WILDLIFE AREA	12N 5E 2	Sauk	Fee	9/16/2009	23	Open
PR 40058	BARABOO HILLS RECREATION AREA	11N 8E 18	Columbia	Fee	9/22/2009	32.19	Open
PR 40061	NORTH COUNTRY NAT'L SCENIC TRAIL	45N 12W 24	Douglas	Fee	9/23/2009	42.83	Open (Some Prohibitions Apply) 
FM 10053	WHITE RIVER FISHERY AREA-BAYFIELD	47N 4W 33	Ashland	Fee	9/29/2009	46.40	Open
WR 70014	LOWER WISCONSIN STATE RIVERWAY	8N 6E 6	Dane	Fee	9/29/2009	160.50	Open
WM 60058	PETER HELLAND WILDLIFE AREA	12N 11E 8	Columbia	Fee	10/1/2009	5	Open
WM 60057	WESTERN PRAIRIE HABITAT RESTORATION	30N 17W 35	Saint Croix	Fee	10/13/2009	155	Open



State of Wisconsin / Department of Natural Resources


Jim Doyle, Governor

Matthew J. Frank, Secretary

11/25/2009

Public Access Summary Information

23 of 24

File Number	Property Name	Town/Range/Section	County	Fee/Ease	Acq. Date	Acres	Public Access
FM 10052	WILD ROSE HATCHERY	20N 11E 19	Waushara	Fee	10/13/2009	2.18	Closed 
NA 20027	STATEWIDE NATURAL AREA	15N 4W 32	Monroe	Fee	10/16/2009	99.95	Open
FM 10061	KINNICKINNIC RIVER FISHERY AREA	28N 19W 36	Saint Croix	Fee	10/20/2009	3.10	Open
FM 10050	SOUTH SHORE LAKE SUPERIOR FISH AND	50N 4W 4	Bayfield	Fee	10/21/2009	10	Open
NF 30029	BLACK RIVER STATE FOREST	22N 3W 35	Jackson	Fee	10/23/2009	80	Open
WM 60049	NORTH BRANCH MILWAUKEE RIVER WILDLIFE AND FARM HERITAGE AREA	12N 21E 7	Ozaukee	Fee	10/30/2009	75.59	Open
WR 70022	LOWER WISCONSIN STATE RIVERWAY	8N 2E 10	Iowa	Fee	11/4/2009	251.88	Open
WM 60066	STATEWIDE WILDLIFE HABITAT	28N 8W 16	Chippewa	Fee	11/9/2009	60	Open
FM 10057	REM-GILBERT CREEK	28N 14W 21	Dunn	Fee	11/13/2009	41.20	Open
NA 20020	STATEWIDE NATURAL AREA	50N 8W 28	Bayfield	Fee	11/13/2009	45.50	Open



11/25/2009

Public Access Summary Information

24 of 24

Note: Public use of easements is limited to the actual public access rights acquired. In some cases only limited public access rights are acquired and the level of public access is often dictated by the primary purpose for the easement