

WISCONSIN DEPARTMENT OF NATURAL RESOURCES
Northern Highland-American Legion State Forest

Bid Prospectus
Hand Tree Planting - 2018

219 Acres

<u>SITE</u>	<u>FOREST</u>	<u>CMP/ST</u>	<u>DESCRIPTION</u>	<u>SPECIES</u>	<u>ACRES</u>
1. McNaughton Creek	ALSF	45/5	T38N-R7E, Sec 25	PJ	20
2. Stone Lake Road	ALSF	85/3,6	T38N-R8E, Sec 13,14	PJ&PW	35
3. Turtle T	ALSF	86/8	T38N-R8E, Sec 14	PW	7
4. Little John	NHSF	133/8	T41N-R7E, Sec 20	PW	2
5. Maple Lake	NHSF	196/4	T42N-R6E, Sec 3	PJ	10
6. Hook Road	NHSF	37/12	T41N-R8E, Sec 22,23	PW	18
7. Plum Creek Avenue	NHSF	73/7	T40N-R8E, Sec 7	PW	10
8. Johnson Creek 2	NHSF	63/6	T42N-R8E, Sec 8	PJ&PW	31
9. Allequash Lake	NHSF	132/3	T41N-R7E, Sec 16	PW	11
10. Lost Rod Lake	NHSF	224/12 225/3	T43N-R6E, Sec 29,32	PJ	24
11. Buffalo Shoreline*	ALSF	17/20	T39N-R7E, Sec 12	PW&O	1
12. Boulder Jct Airport**	NHSF	126/7	T42N-R7E, Sec 8	PJ	34
13. Trailhead PJ**	NHSF	12/18	T40N-R8E, Sec 1	PJ	8
14. Bear Lake Road**	NHSF	173/9	T43N-R6E, Sec 36	PR	8

*Please note: The Buffalo Shoreline site is a freestyle site that will be planted to a mixture of white pine and oak. This site has had no site prep of any kind. Approximately 2,500 trees will be planted on this site.

**Please note: The last three sites are interplant sites. They will be planted at the following approximate stocking rates:

Boulder Jct Airport - 280 Trees/Acre
Trailhead PJ - 380 Trees/Acre
Bear Lake Road - 280 Trees/Acre

All other sites are new planting sites and will be planted at the full rate of 910 Trees/Acre. Please refer to the planting maps and bid materials for more information.

STATE OF WISCONSIN

DEPARTMENT OF NATURAL RESOURCES

NORTHERN HIGHLAND-AMERICAN LEGION STATE FOREST

Project: Hand Tree Planting

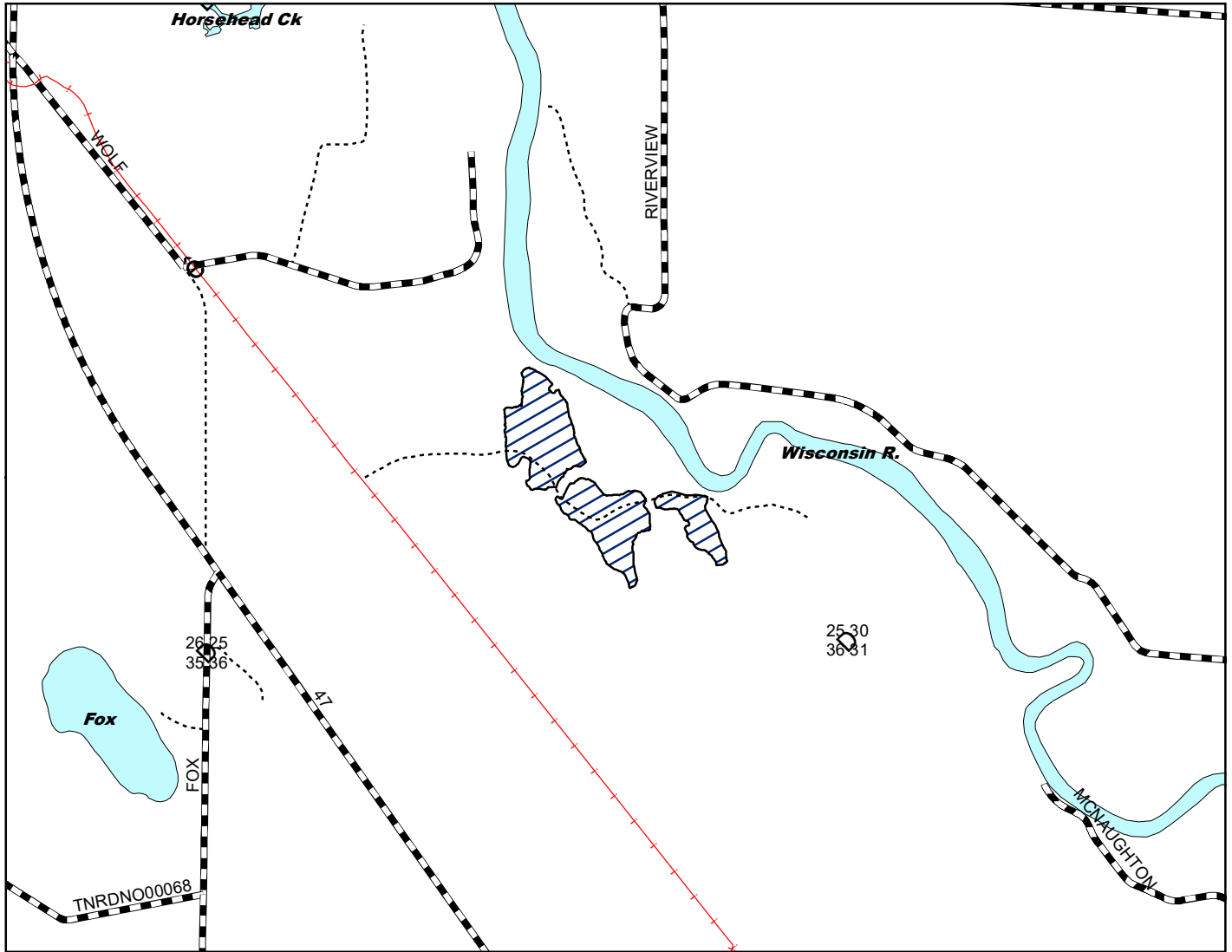
Dates: April - May 2018

Compartment: 45 - A

Location: T38N-R7E, Section 25

Site: McNaughton Creek - Jack Pine

Acres: 20



Legend

- Gates
- Section Corner
- Snowmobile Trails
- Oneida County Roads
- Woods Roads
- McNaughton Creek Site
- Lakes

Woodruff Service Center Annex
8770 Highway J
Woodruff, WI 54568

Scale: 4" = 1 Mile
1:15,840

Map produced by
Paul Schultz, 1/18

STATE OF WISCONSIN

DEPARTMENT OF NATURAL RESOURCES

NORTHERN HIGHLAND-AMERICAN LEGION STATE FOREST

Project: Hand Tree Planting

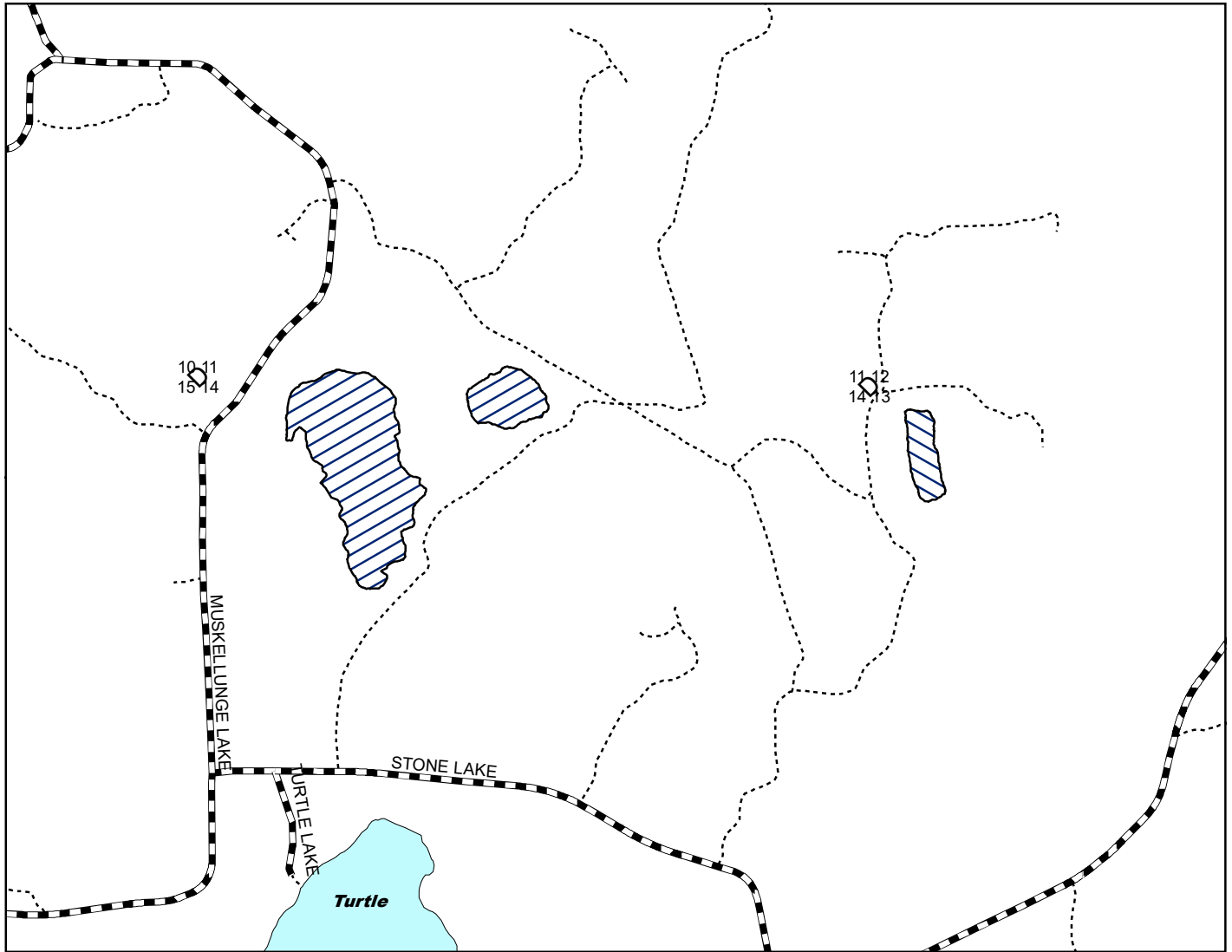
Dates: April - May 2018

Compartment: 85 - A

Location: T38N-R8E, Section 13, 14

Site: Stone Lake Road - Jack & White Pine

Acres: 35



Legend

- Section Corner
- Oneida County Roads
- Woods Roads
- Jack Pine
- White Pine
- Lakes

Woodruff Service Center Annex
8770 Highway J
Woodruff, WI 54568

Scale: 4" = 1 Mile
1:15,840

Map produced by
Paul Schultz, 1/18

STATE OF WISCONSIN
DEPARTMENT OF NATURAL RESOURCES
NORTHERN HIGHLAND-AMERICAN LEGION STATE FOREST

Project: Hand Tree Planting

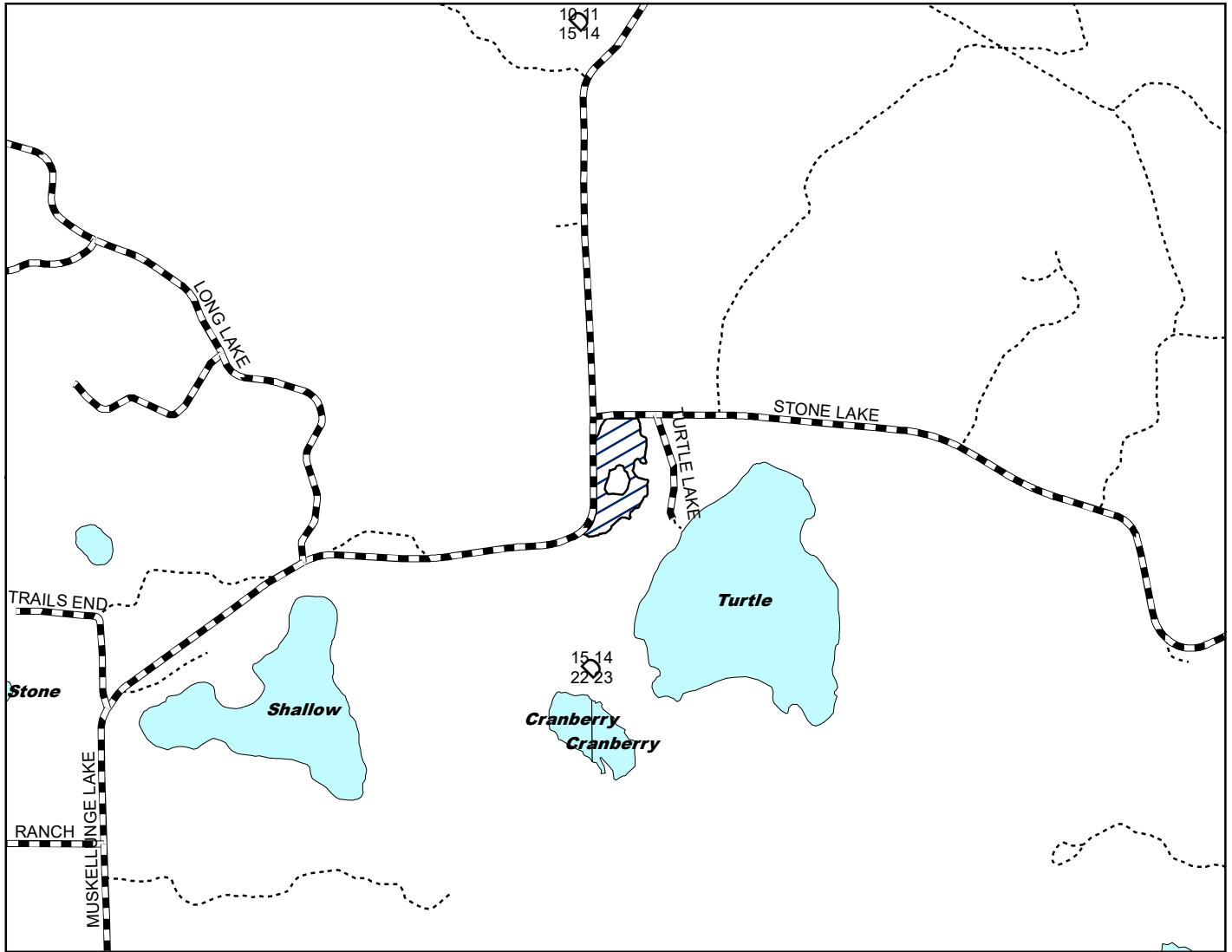
Dates: April - May 2018

Compartment: 86 - A

Location: T38N-R8E, Section 14

Site: Turtle T - White Pine

Acres: 7



Legend

- ◇ Section Corner
- ▬ Oneida County Roads
- Woods Roads
- ▨ Turtle T Site
- Lakes

Woodruff Service Center Annex
8770 Highway J
Woodruff, WI 54568

Scale: 4" = 1 Mile
1:15,840

Map produced by
Paul Schultz, 1/18

STATE OF WISCONSIN
DEPARTMENT OF NATURAL RESOURCES
 NORTHERN HIGHLAND-AMERICAN LEGION STATE FOREST

Project: Hand Tree Planting

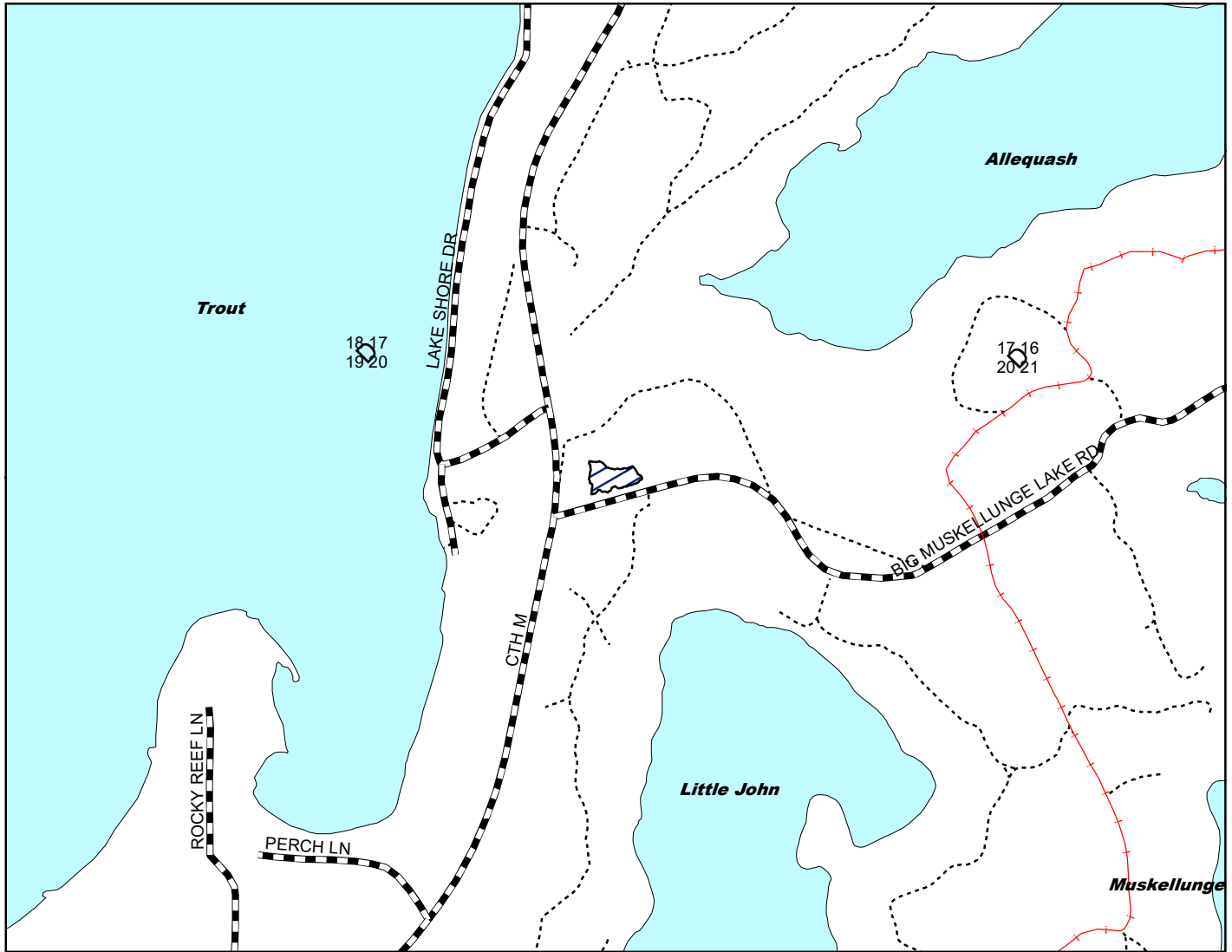
Dates: April - May 2018

Compartment: 133 - H

Location: T41N-R7E, Section 20

Site: Little John - White Pine

Acres: 2



Legend

- Section Corner
- Snowmobile Trails
- Vilas County Roads
- Woods Roads
- Little John Site
- Lakes

Woodruff Service Center Annex
 8770 Highway J
 Woodruff, WI 54568

Scale: 4" = 1 Mile
 1:15,840

Map produced by
 Paul Schultz, 1/18

STATE OF WISCONSIN
DEPARTMENT OF NATURAL RESOURCES
 NORTHERN HIGHLAND-AMERICAN LEGION STATE FOREST

Project: Hand Tree Planting

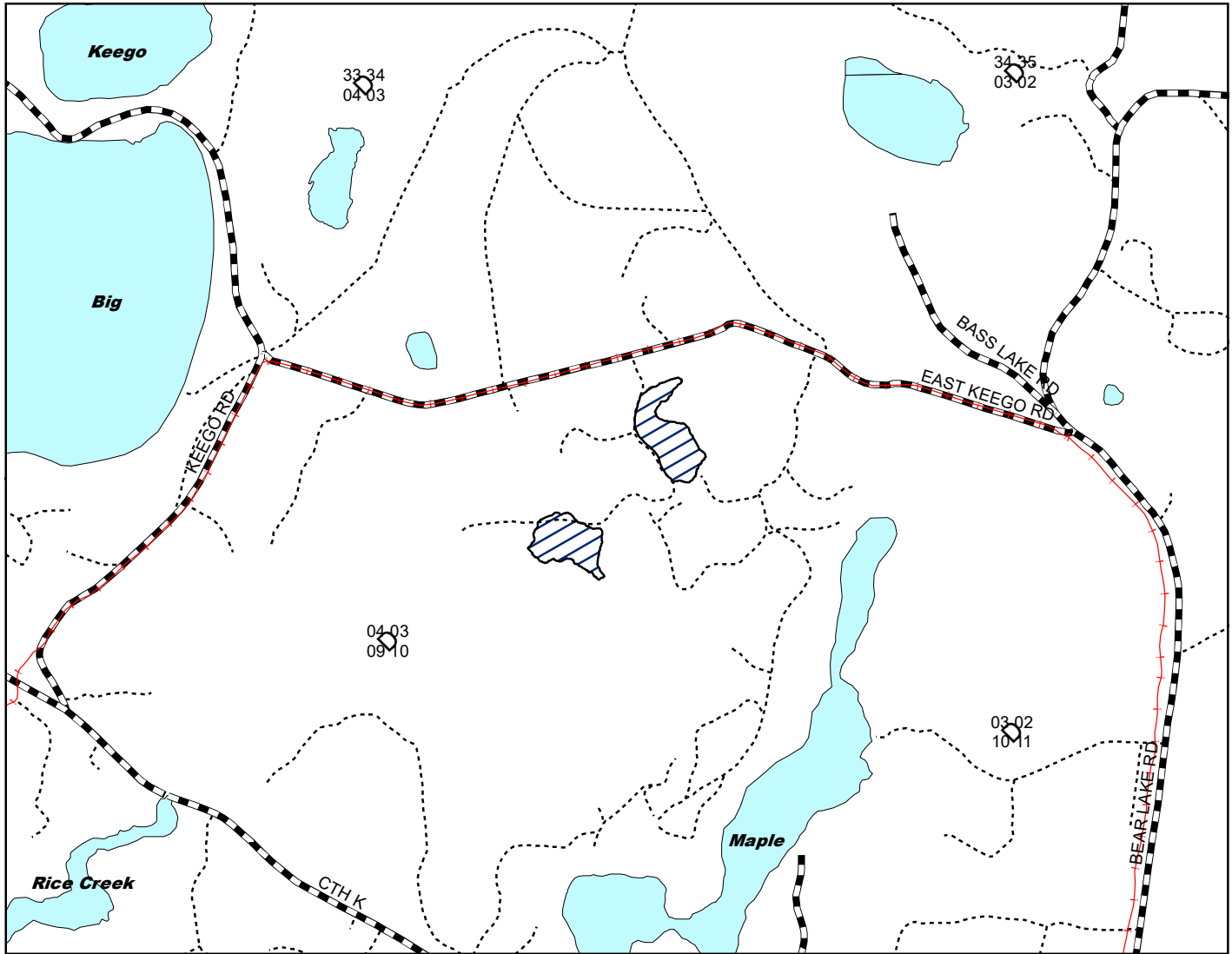
Dates: April - May 2018

Compartment: 196 - H

Location: T42N-R6E, Section 3

Site: Maple Lake - Jack Pine

Acres: 10



Legend

- Section Corner
- Snowmobile Trails
- Vilas County Roads
- Woods Roads
- Maple Lake Site
- Lakes

Woodruff Service Center Annex
 8770 Highway J
 Woodruff, WI 54568

Scale: 4" = 1 Mile
 1:15,840

Map produced by
 Paul Schultz, 1/18

STATE OF WISCONSIN
DEPARTMENT OF NATURAL RESOURCES
 NORTHERN HIGHLAND-AMERICAN LEGION STATE FOREST

Project: Hand Tree Planting

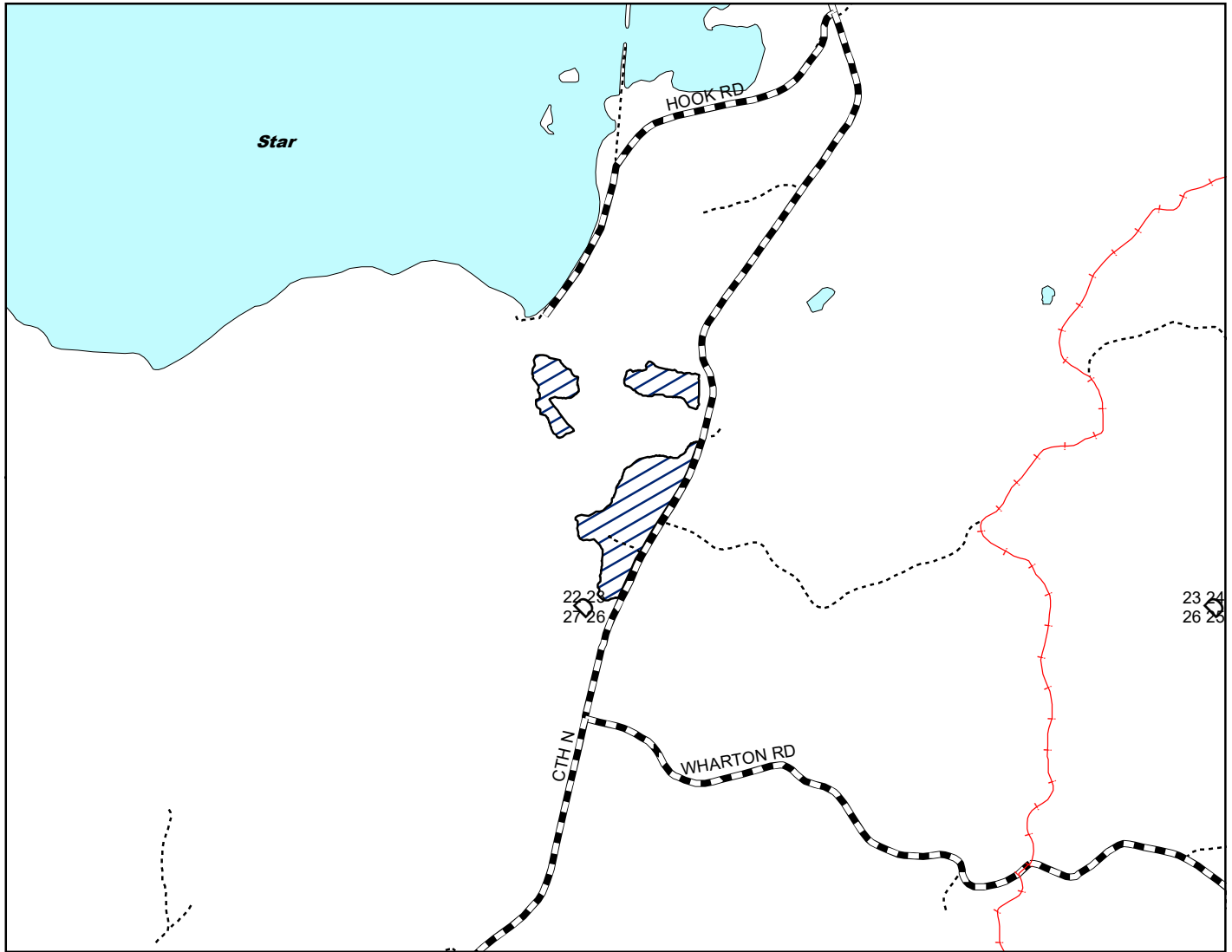
Dates: April - May 2018

Compartment: 37 - H







Location: T41N-R8E, Section 22, 23

Site: Hook Road - White Pine


Acres: 18




Legend

-  Section Corner
-  Snowmobile Trails
-  Vilas County Roads
-  Woods Roads
-  Hook Road Site
-  Lakes

Woodruff Service Center Annex
 8770 Highway J
 Woodruff, WI 54568


 Scale: 4" = 1 Mile
 1:15,840


 Map produced by
 Paul Schultz, 1/18

STATE OF WISCONSIN
DEPARTMENT OF NATURAL RESOURCES
 NORTHERN HIGHLAND-AMERICAN LEGION STATE FOREST

Project: Hand Tree Planting

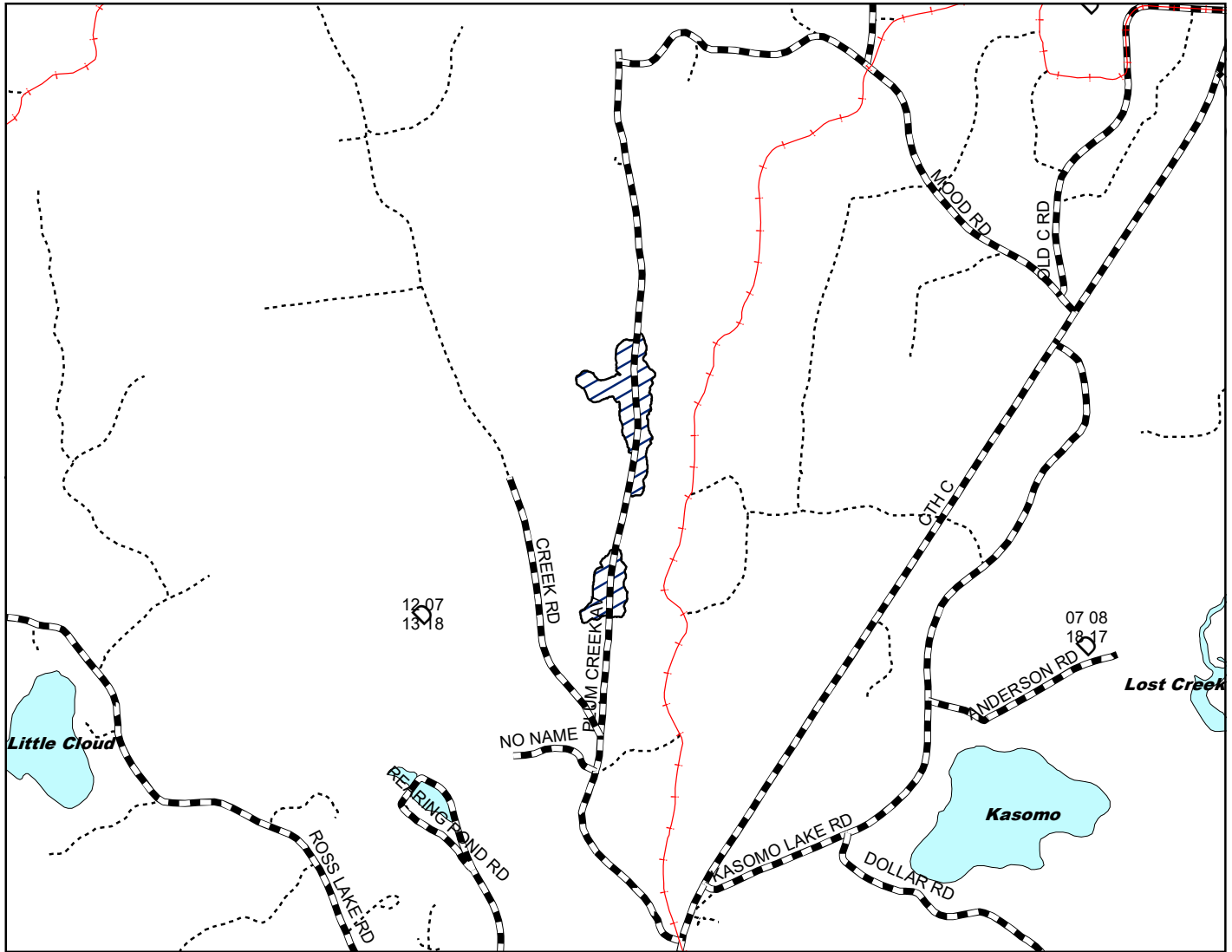
Dates: April - May 2018

Compartment: 73 - H







Location: T40N-R8E, Section 7

Site: Plum Creek Avenue - White Pine


Acres: 10




Legend

-  Section Corner
-  Snowmobile Trails
-  Vilas County Roads
-  Woods Roads
-  Plum Creek Avenue Site
-  Lakes

Woodruff Service Center Annex
 8770 Highway J
 Woodruff, WI 54568


 Scale: 4" = 1 Mile
 1:15,840


 Map produced by
 Paul Schultz, 1/18

STATE OF WISCONSIN
DEPARTMENT OF NATURAL RESOURCES
 NORTHERN HIGHLAND-AMERICAN LEGION STATE FOREST

Project: Hand Tree Planting

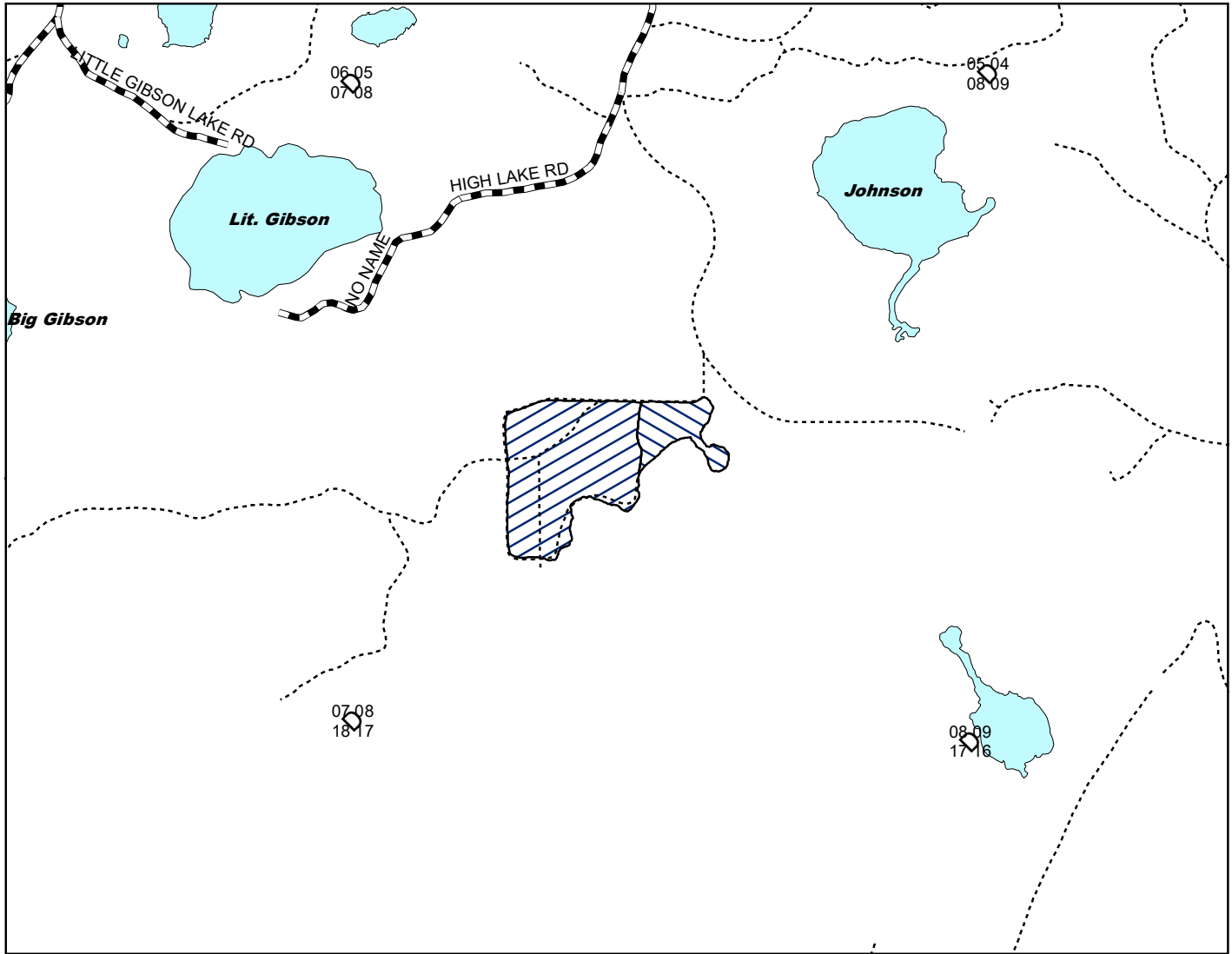
Dates: April - May 2018

Compartment: 63 - H

Location: T42N-R8E, Section 8

Site: Johnson Creek 2 - Jack & White Pine

Acres: 31



Legend

- Section Corner
- Snowmobile Trails
- Vilas County Roads
- Woods Roads
- Jack Pine
- White Pine
- Lakes

Woodruff Service Center Annex
 8770 Highway J
 Woodruff, WI 54568

Scale: 4" = 1 Mile
 1:15,840

Map produced by
 Paul Schultz, 1/18

STATE OF WISCONSIN
DEPARTMENT OF NATURAL RESOURCES
 NORTHERN HIGHLAND-AMERICAN LEGION STATE FOREST

Project: Hand Tree Planting

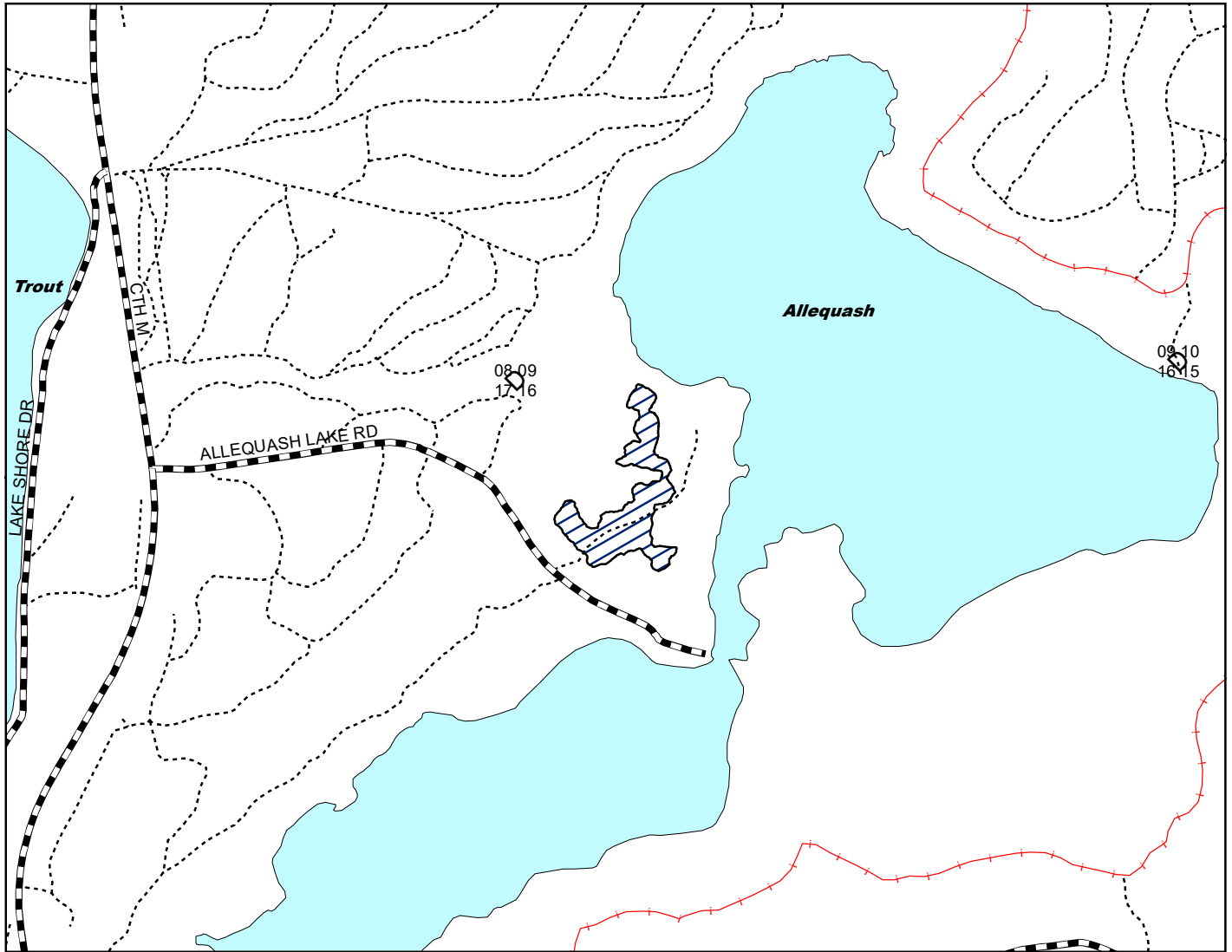
Dates: April - May 2018

Compartment: 132 - H

Location: T41N-R7E, Section 16

Site: Allequash Lake - White Pine

Acres: 11



Legend

- Section Corner
- Snowmobile Trails
- Vilas County Roads
- Woods Roads
- Allequash Lake Site
- Lakes

Woodruff Service Center Annex
 8770 Highway J
 Woodruff, WI 54568

Scale: 4" = 1 Mile
 1:15,840

Map produced by
 Paul Schultz, 1/18

STATE OF WISCONSIN
DEPARTMENT OF NATURAL RESOURCES
 NORTHERN HIGHLAND-AMERICAN LEGION STATE FOREST

Project: Hand Tree Planting

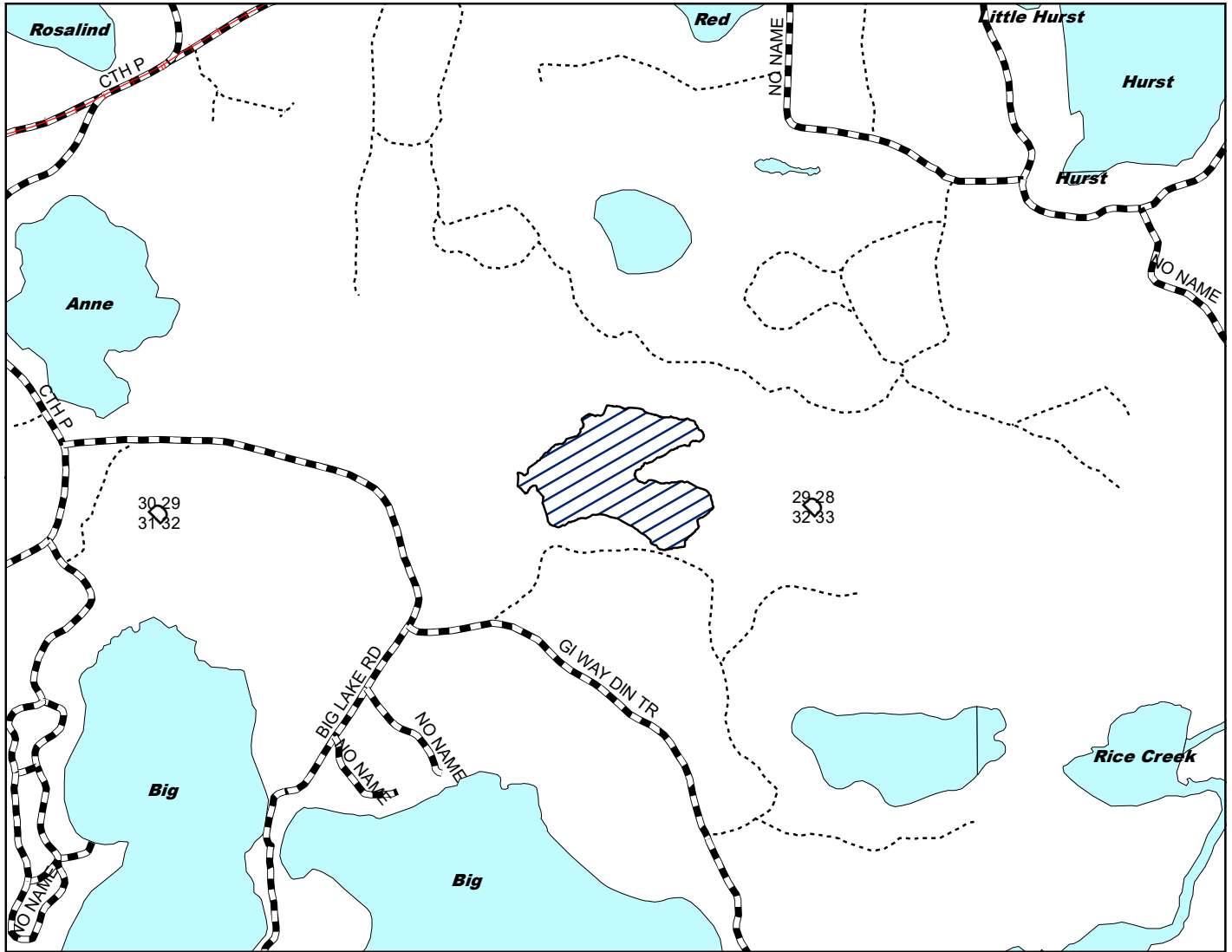
Dates: April - May 2018

Compartment: 224, 225 - H

Location: T43N-R6E, Section 29, 32

Site: Lost Rod Lake - Jack Pine

Acres: 24



Legend

- Section Corner
- Snowmobile Trails
- Vilas County Roads
- Woods Roads
- Lost Rod Lake Site
- Lakes

Woodruff Service Center Annex
 8770 Highway J
 Woodruff, WI 54568

Scale: 4" = 1 Mile
 1:15,840

Map produced by
 Paul Schultz, 1/18

STATE OF WISCONSIN
DEPARTMENT OF NATURAL RESOURCES
 NORTHERN HIGHLAND-AMERICAN LEGION STATE FOREST

Project: Hand Tree Planting

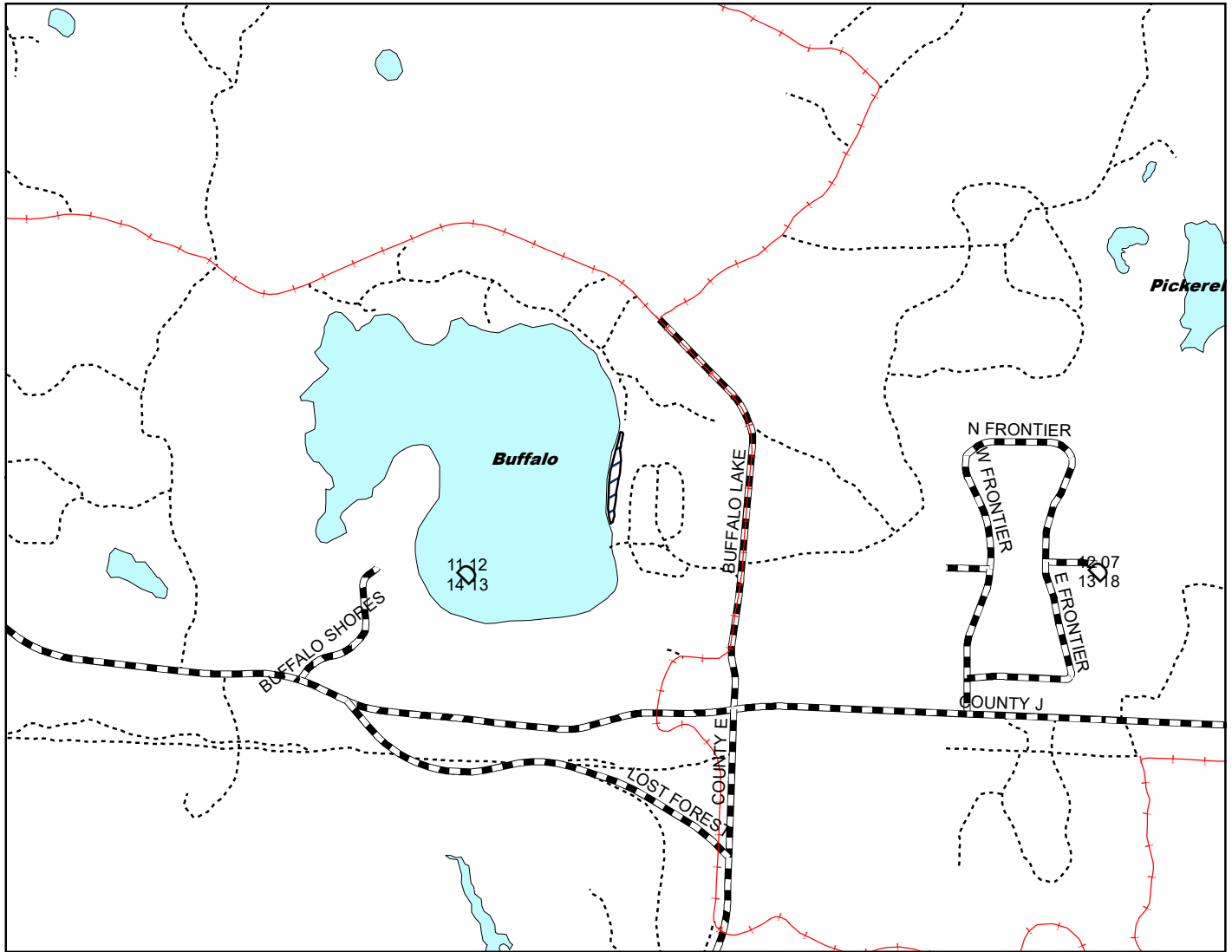
Dates: April - May 2018

Compartment: 17 - A







Location: T39N-R7E, Section 12

Site: Buffalo Shoreline - White Pine & Oak


Acres: 1




Legend

-  Section Corner
-  Snowmobile Trails
-  Oneida County Roads
-  Woods Roads
-  Buffalo Shoreline Site
-  Lakes

Woodruff Service Center Annex
 8770 Highway J
 Woodruff, WI 54568


 Scale: 4" = 1 Mile
 1:15,840


 Map produced by
 Paul Schultz, 1/18

STATE OF WISCONSIN
DEPARTMENT OF NATURAL RESOURCES
 NORTHERN HIGHLAND-AMERICAN LEGION STATE FOREST

Project: Hand Tree Planting

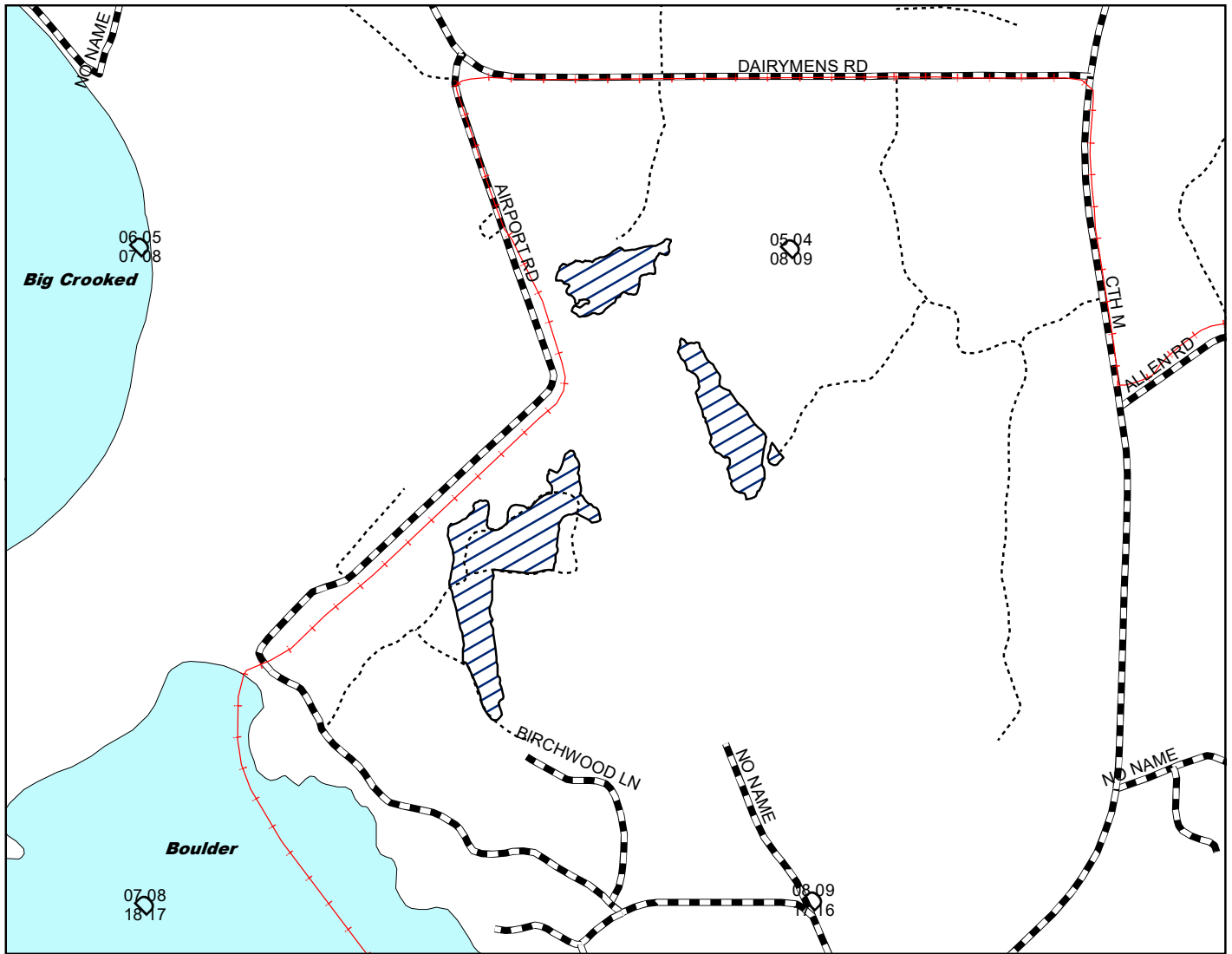
Dates: April - May 2018

Compartment: 126 - H

Location: T42N-R7E, Section 8

Site: Boulder Junction Airport - Jack Pine INTERPLANT

Acres: 34



Legend

- Section Corner
- Snowmobile Trails
- Vilas County Roads
- Woods Roads
- Boulder Junction Airport Site
- Lakes

Woodruff Service Center Annex
 8770 Highway J
 Woodruff, WI 54568

Scale: 4" = 1 Mile
 1:15,840

Map produced by
 Paul Schultz, 1/18

STATE OF WISCONSIN

DEPARTMENT OF NATURAL RESOURCES

NORTHERN HIGHLAND-AMERICAN LEGION STATE FOREST

Project: Hand Tree Planting

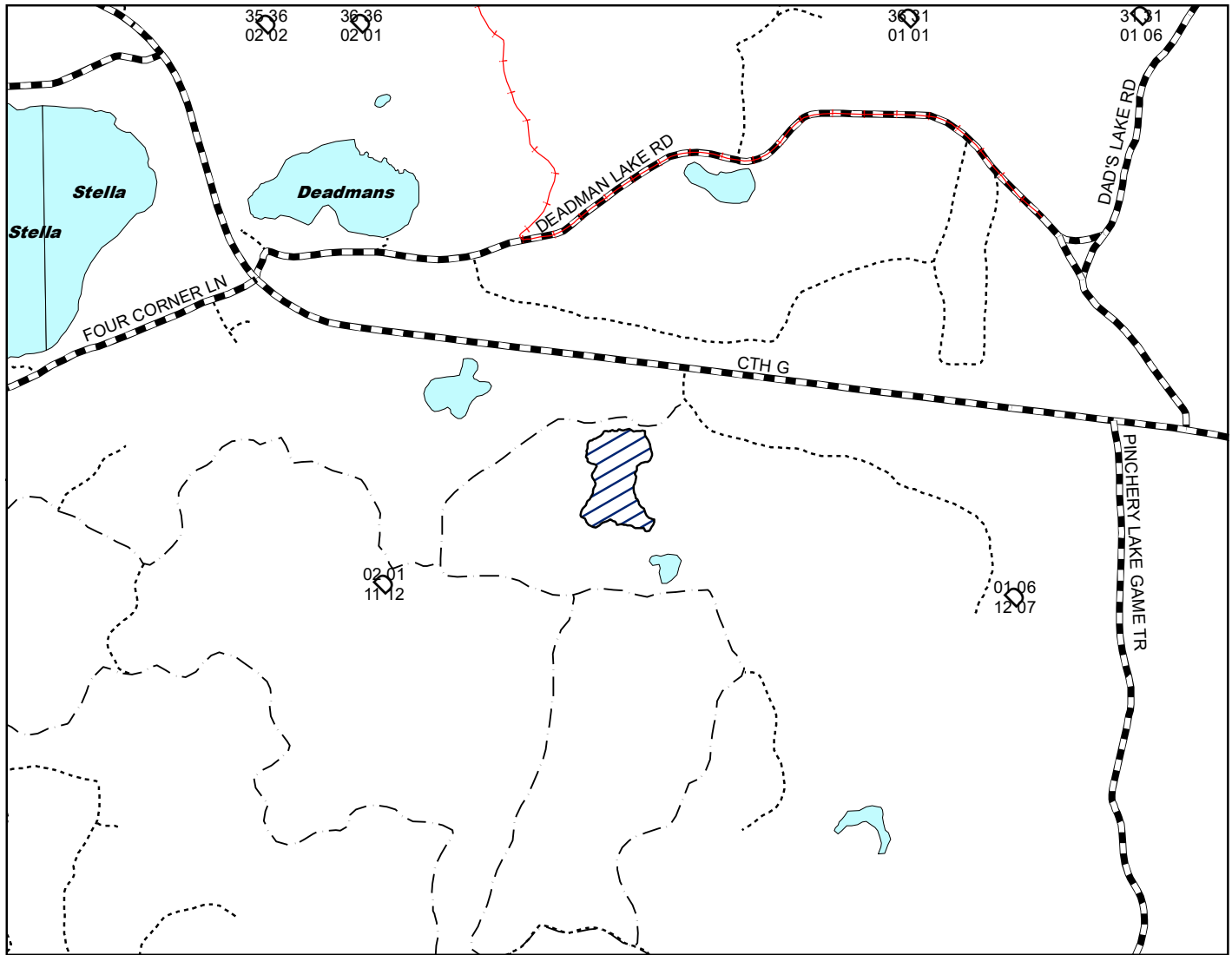
Dates: April - May 2018

Compartment: 12 - H








Location: T40N-R8E, Section 1

Site: Trailhead PJ - Jack Pine INTERPLANT

Acres: 8



Legend

-  Section Corner
-  Snowmobile Trails
-  Shannon Ski Trail
-  Vilas County Roads
-  Woods Roads
-  Trailhead PJ Site
-  Lakes

Woodruff Service Center Annex
8770 Highway J
Woodruff, WI 54568



Scale: 4" = 1 Mile
1:15,840



Map produced by
Paul Schultz, 1/18

STATE OF WISCONSIN
DEPARTMENT OF NATURAL RESOURCES
 NORTHERN HIGHLAND-AMERICAN LEGION STATE FOREST

Project: Hand Tree Planting

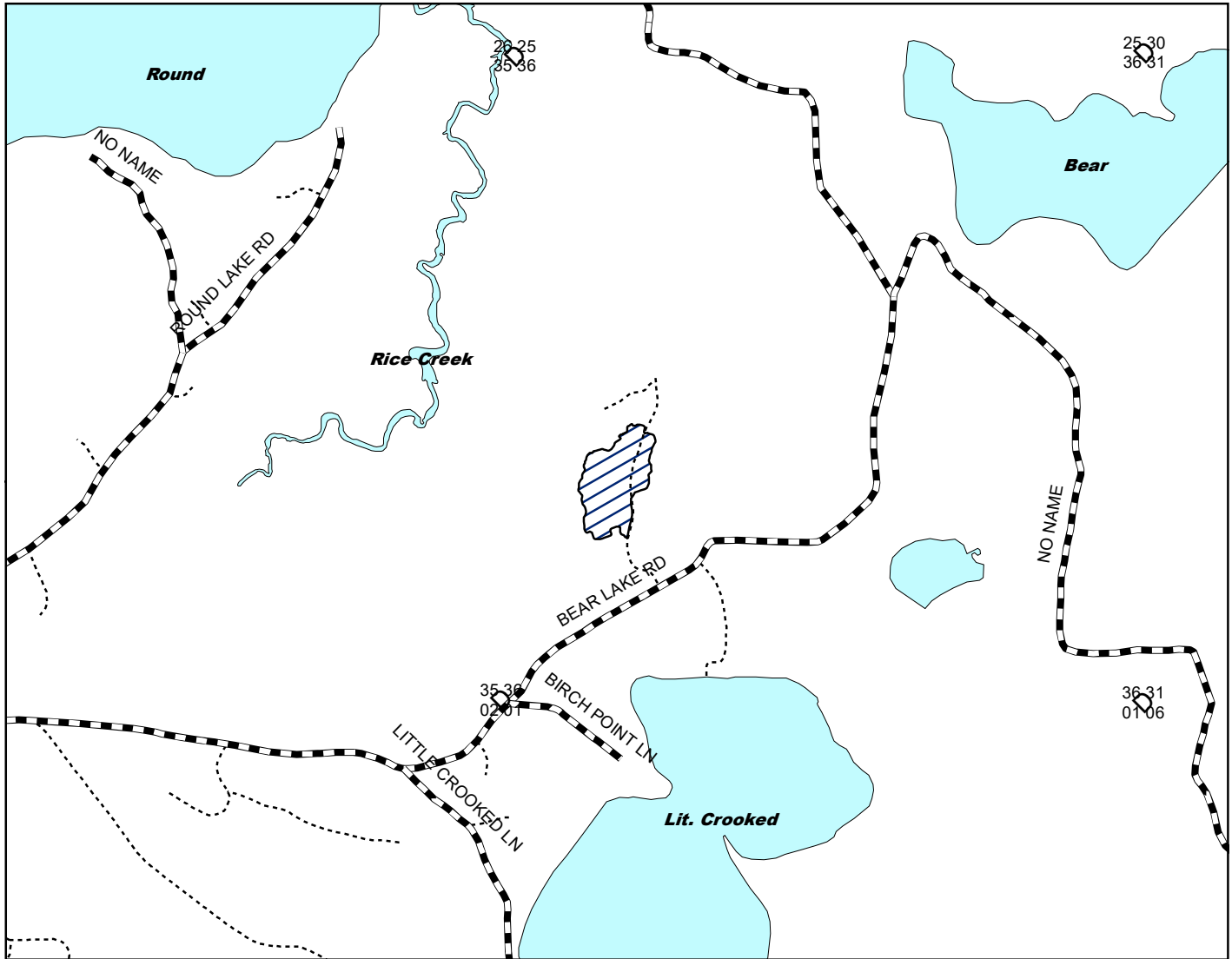
Dates: April - May 2018

Compartment: 173 - H

Location: T43N-R6E, Section 36

Site: Bear Lake Road - Red Pine INTERPLANT

Acres: 8



Legend

- Section Corner
- Snowmobile Trails
- Vilas County Roads
- Woods Roads
- Bear Lake Road Site
- Lakes

Woodruff Service Center Annex
 8770 Highway J
 Woodruff, WI 54568

Scale: 4" = 1 Mile
 1:15,840

Map produced by
 Paul Schultz, 1/18