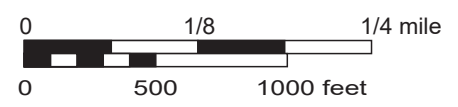
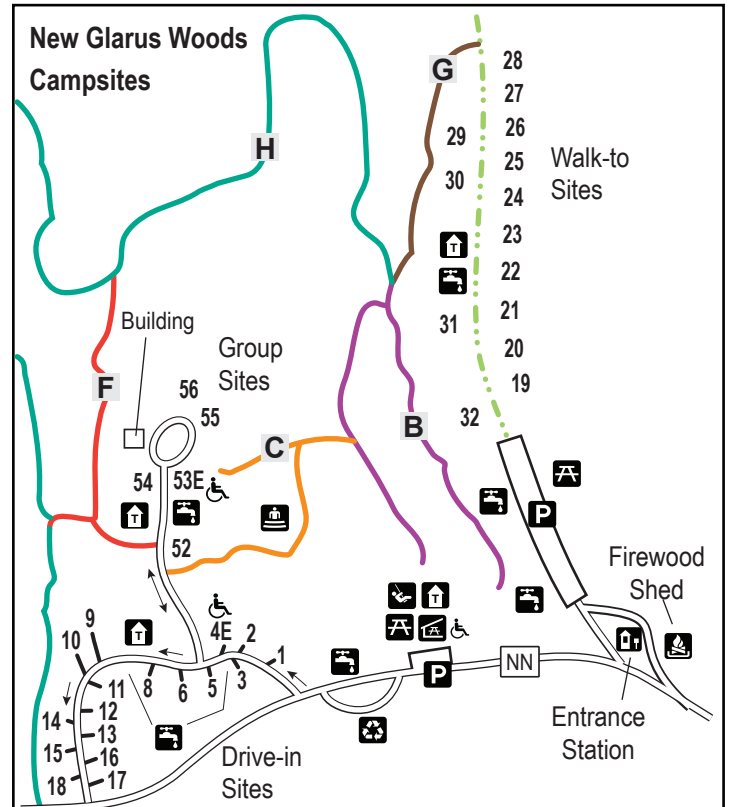
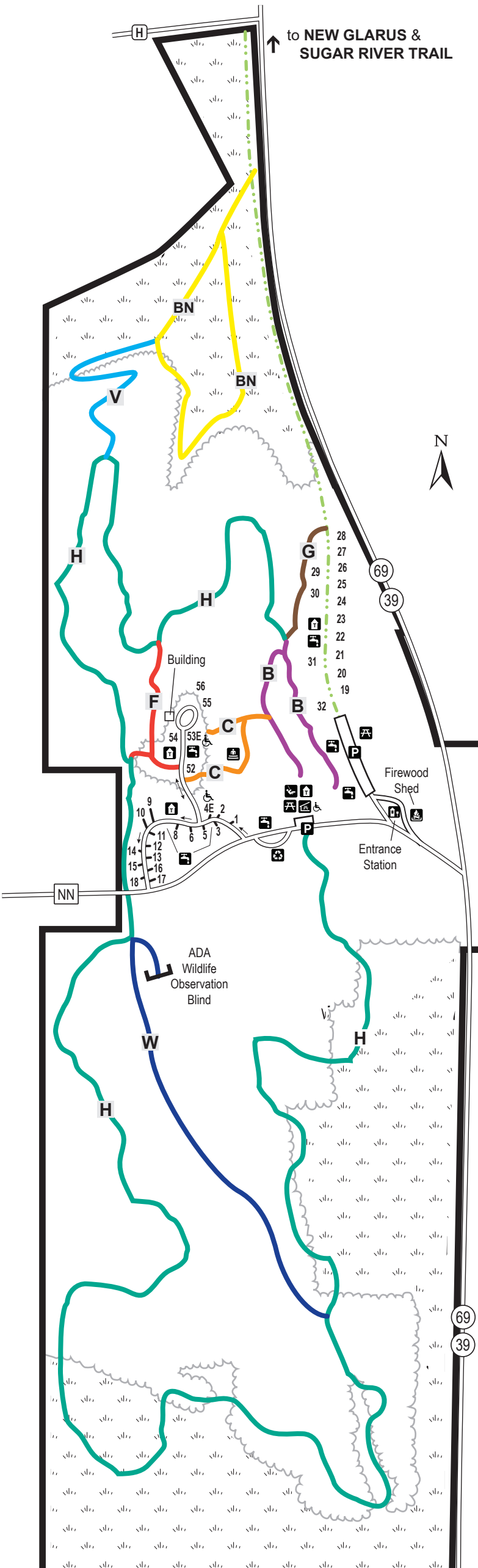


New Glarus Woods State Park

W5508 Cty Hwy NN
New Glarus, Wisconsin 53574
608-527-2335

LAT: N42.7870, LONG: W089.6295

- Park Boundary
 - Parking
 - Picnic Shelter
 - Picnic Area
 - Vault Toilets
 - Drinking Water
 - Recycling/Garbage
 - Chattermark Amphitheater
 - Accessible
 - Playground
 - Prairie Habitat
 - Woods
-
- Trails**
- Basswood Nature Trail - 0.4 miles
 - Bison Nature Trail - 0.8 miles
 - Chattermark Trail - 0.1 miles
 - Fox Trail - 0.2 miles
 - Great Oak Trail - 0.2 miles
 - Havenridge Nature Trail - 4.2 miles (Guidebook Available)
 - Vista Trail - 0.4 miles
 - Walnut Trail - 0.5 miles
 - Sugar River Trail Spur - 1.6 miles
-
- Campsites**
- Accessible Campsites: 4, 53
 - Drive-in Campsites: 1-6, 8-18
 - Walk-to Campsites: 19-32
 - Group Campsites: 52-56



↓ to MONTICELLO & MONROE