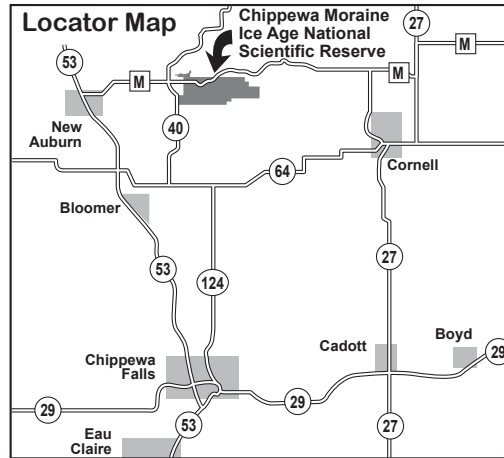


# Chippewa Moraine












State Recreation Area  
Ice Age National Scientific Reserve  
13394 County Hwy. M  
New Auburn, WI 54757

## Property Status

-  State Owned Land
-  County Forest Land
-  Scenic Easement (Private)
-  Private Property



## Legend

-  Reserve Boundary
-  Ice Age Trail
-  Circle Trail (4.5-mile loop)
-  Dry Lake Trail (1.8-mile loop)
-  Mammoth Nature Trail (0.7-mile loop)
-  Access Trail to Campsite
-  Interpretive Center
-  Parking
-  Boat Landing
-  Primitive Campsite\* (pay camping fee at office)  
**Note:** the camp on Town Line Lake has canoe access only.
-  State park sticker required at these areas

