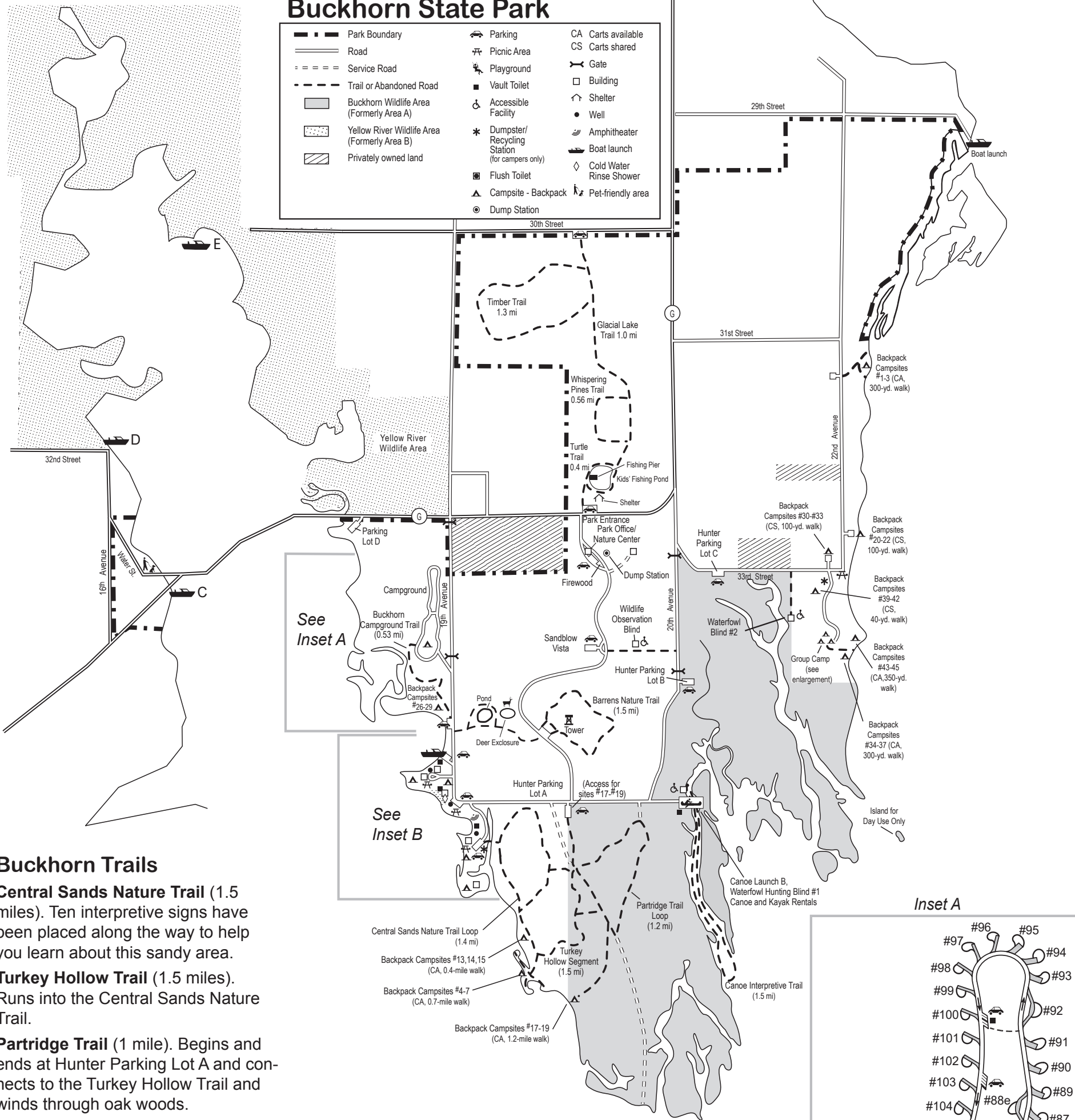


# Buckhorn State Park

Park Boundary	Parking	CA Carts available
Road	Picnic Area	CS Carts shared
Service Road	Playground	Gate
Trail or Abandoned Road	Vault Toilet	Building
Buckhorn Wildlife Area (Formerly Area A)	Accessible Facility	Shelter
Yellow River Wildlife Area (Formerly Area B)	Dumpster/ Recycling Station (for campers only)	Well
Privately owned land	Flush Toilet	Amphitheater
	Campsite - Backpack	Boat launch
	Dump Station	Cold Water Rinse Shower
		Pet-friendly area



## Buckhorn Trails

**Central Sands Nature Trail (1.5 miles).** Ten interpretive signs have been placed along the way to help you learn about this sandy area.

**Turkey Hollow Trail (1.5 miles).** Runs into the Central Sands Nature Trail.

**Partridge Trail (1 mile).** Begins and ends at Hunter Parking Lot A and connects to the Turkey Hollow Trail and winds through oak woods.

**Oak Barrens Nature Trail (1.5 miles).** Leads you through oak and pine barrens and prairie areas. A short portion is paved and accessible.

**Turtle Trail (0.4 miles).** Leads to the kids' fishing pond. A fishing pier built by area Eagle Scouts is there, and the Friends of Buckhorn stocked the pond with bluegills, catfish, and bass.

**Canoe Interpretive Trail (1.5 miles).** Ten numbered posts along the shoreline mark points of interest. Pick up a brochure describing these sites. The 1.5-mile trail takes 60-90 minutes, but plan for more time.

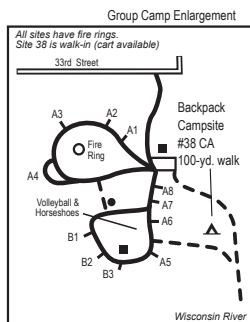
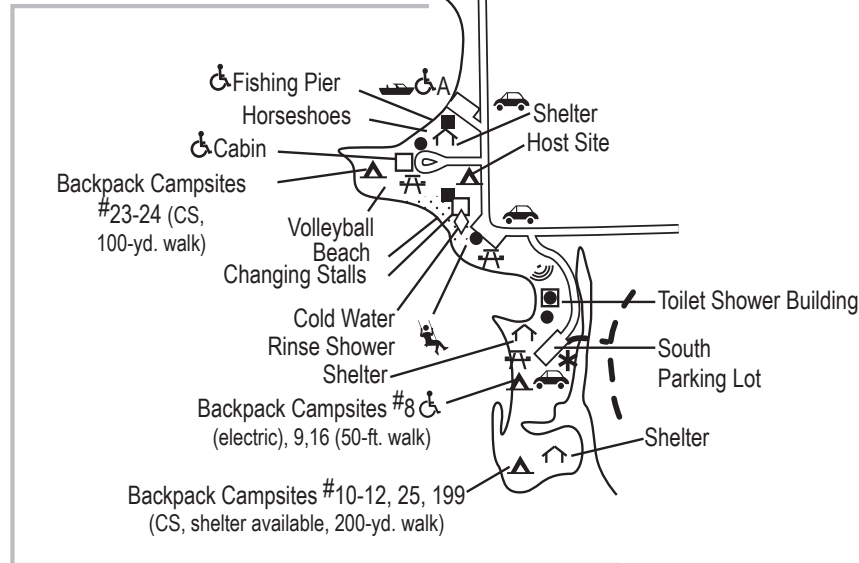
**Buckhorn Campground Trail (0.53 miles).** A crushed rock trail for walking or biking leads from the campground to the day use area.

**Glacial Lake Trail (1 mile).** Winds through oak and pine forest with views of a large sand blow and connects the Turtle Trail to 30th St.

**Timber Trail (1.3 miles).** Parking off 30th St and follows old logging routes through pines and oak forest.

**Whispering Pines Trail (0.56 miles)** Short loop through pines from the Glacial Lake Trail.

*Inset B*



NOTES: All backpack sites have fire rings and picnic tables. Portable toilets are available for campsite clusters. Campsites 34, 199, and A5 cannot be reserved.

*Trails, campgrounds, and other designated recreational or educational use areas, in conformance with s. 23.155, Wisconsin Statutes, are depicted on this property map.*

*Inset A*

