




Dells of the Wisconsin River State Natural Area (northern portion shown)
HUNTING MAP
 Juneau, Adams, Sauk, Columbia County

-  State Natural Area Property Boundary
-  Parking Area
-  Closed to all Hunting

The cliffs and side canyons are closed to the public to protect sensitive features. These areas are posted with "Closed Area" signs.

The Dells SNA is open to **gun and archery hunting** in Juneau and Adams counties.

The Dells SNA is open to **archery hunting only** in Sauk and Columbia counties.

The data shown on this map have been obtained from various sources and are of varying age, reliability and resolution. This map is not intended to be used for navigation, nor is this map an authoritative source of information about legal land ownership or public access. Users of this map should confirm the ownership of land through other means in order to avoid trespassing. No warranty, expressed or implied, is made regarding accuracy, applicability for a particular use, completeness, or legality of the information depicted on this map.