





Empire Prairies
State Natural Area
Hagen Prairie Unit

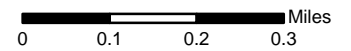
Columbia County
#146



-  State Natural Area
-  DNR Owned
-  DNR Easement
-  Parking



USGS Quad: Wycena 7.5'



1:14,000

The data shown on this map have been obtained from various sources, and are of varying age, reliability and resolution. This map is not intended to be used for navigation, nor is this map an authoritative source of information about legal land ownership or public access. Users of this map should confirm the ownership of land through other means in order to avoid trespassing. No warranty, expressed or implied, is made regarding accuracy, applicability for a particular use, completeness, or legality of the information depicted on this map.