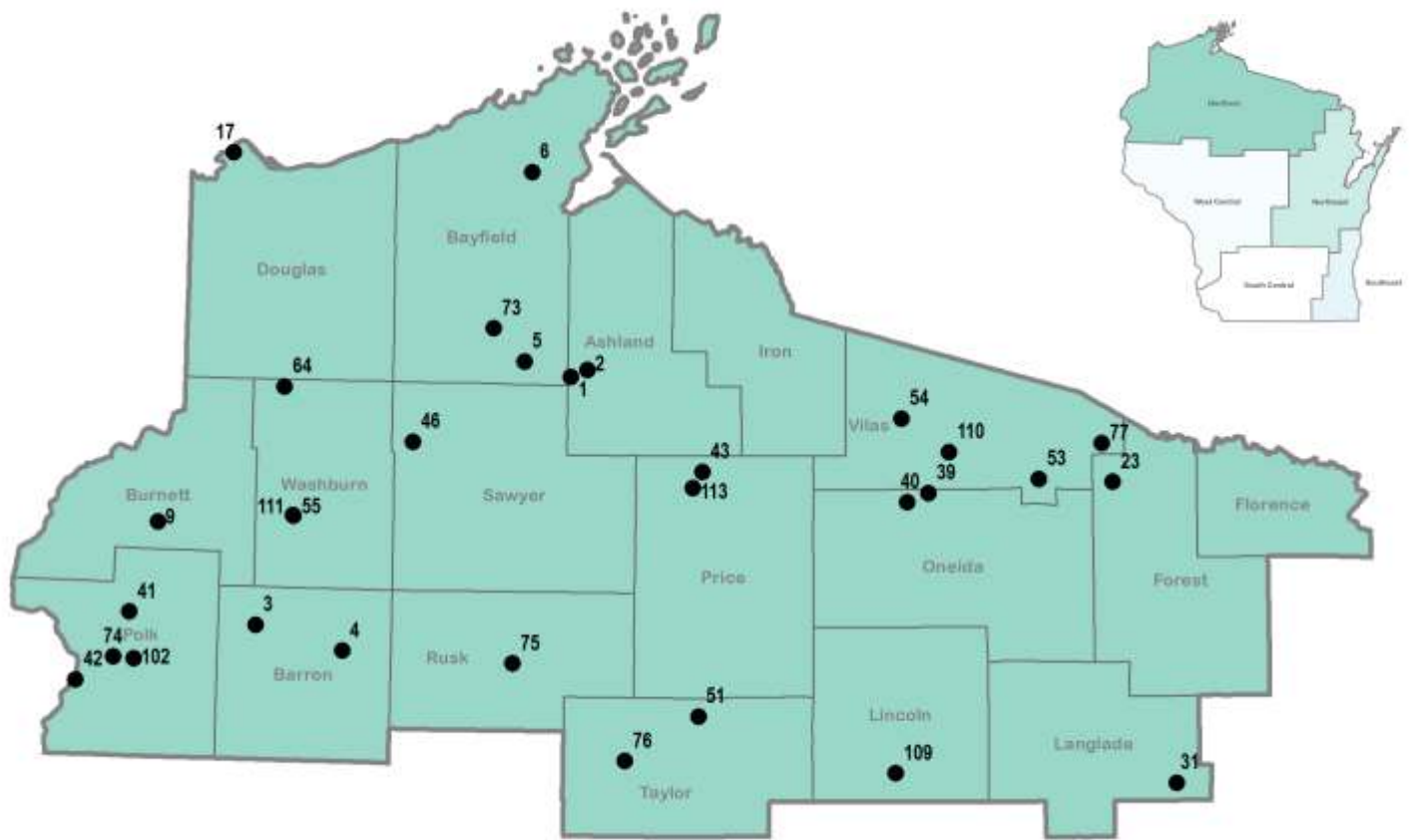


Accessible Shore Fishing - Northern Region



Fishing Pier	ADA Car/Trailer Stalls	ADA Restroom	Species Available	Site Directions
1 Day Lake	0/0	Y	musky, LMB, panfish	
2 East Twin Lake	0/0	?	musky, LMB, panfish	
3 Beaver Dam Lake	1/0	Y	bass, musky, panfish, walleye	
4 Rice Lake	1/0	?	bass, musky, panfish, walleye	
5 Nemekagon Lake	1/0	Y	bass, musky, panfish, walleye	Hwy M east to Hwy D
6 West Twin Lake	0/0	?	bass, northern, panfish	
9 Crooked Lake	1/0	?	northern, LMB, panfish	Off Hwy 35 in Siren
17 Arrowhead Boat Launch	2/0	?	catfish, walleye, perch, panfish	Belknap Street and river
23 Butternut Lake	1/0	?	northern, SMB, walleye, panfish	South on Divide Road to FS Road 2140
31 White Lake	1/0	Y	northern, LMB, walleye, panfish	STH 64 to CTH M in White Lake
39 Carrol Lake	1/0	?	musky, walleye, bass, panfish	From Hwy J in Carrol Lake campground
40 Lake Minocqua	0/0	Y	musky, walleye, bass, panfish	
41 Big Butternut Lake	1/0	Y	northern, LMB, walleye, panfish	
42 Lake 'o the Dalles	1/0	Y	panfish	
43 Hines Park	1/1	Y	musky, walleye, bass, panfish	182 east out of Park Falls, N on Saunders Ave
46 Lake Hayward	0/0	Y	northern, walleye, LMB, panfish	
51 Mondeaux Flowage	1/0	Y	musky, northern, LMB, panfish	S on Mondeaux Rd, W onto Campers Road
53 Eagle River	2/0	Y	musky, walleye, bass, panfish	
54 Upper Gresham	1/0	?	northern, LMB, walleye, panfish	
55 Yellow River Flowage	10/10	?	northern, walleye, LMB, panfish	Off Hwy 63 on Spooner's south side
64 Totagatic Park	5/6	Y	walleye, LMB, panfish	Hwy 77 out of Minong, Right on CTH I
73 Two Lake Campground	0/0	?		
74 Long Lake	0/0	?		
75 O.J. Faige Park	0/0	?	trout	Hwy 27 south, east on Corbett Road
76 Chequamegon Waters	0/0	Y	northern, bass, panfish, bullhead	Hwy M west to Chippewa Road (3/4 mile)
77 Spectacle Lake	0/0	?		
102 Balsam Lake	0/0	?		
109 Council Grounds	0/0	Y	musky, northern, walleye, bass, panfish	State Highway 107 north of Merrill
110 Plum Lake	0/0	?		
111 Governor Thompson Hatchery	10/0	Y	northern, walleye, trout, panfish	Hatchery entrance off Hwy 70
113 De Mars Bridge	0/0	N	walleye, SMB, northern, sturgeon	Hwy E1 west of Park Falls, Hwy B south

More information is available on line at: http://dnrmaps.wi.gov/si/?Viewer=Boat_Access

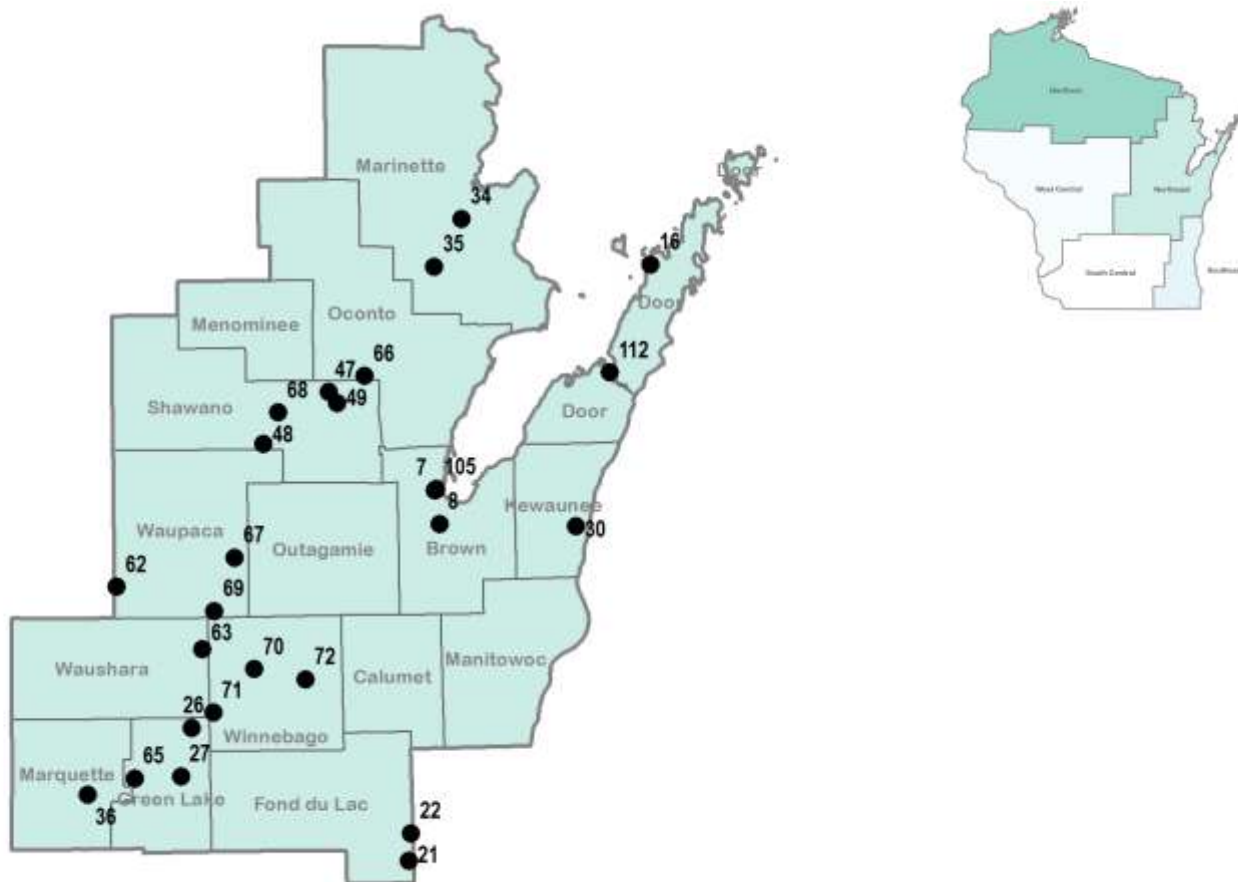


Bureau of Fisheries Management
PO Box 7921, 101 S. Webster St., Madison, WI 53707-7921



Your purchase of fishing equipment and motor boat fuel supports boating access and Sport Fish Restoration.

Accessible Shore Fishing - Northeast Region



Fishing Pier	ADA Car/Trailer Stalls	ADA Restroom	Species Available	Site Directions
7 Deerfield Docks No. 1	2/0	?	walleye, catfish, panfish	Military Ave. north past Velp Avenue.
8 Voyageur Park Walkway	5/0	Y	walleye, catfish, perch, white bass	Fox River between Mason St and Voyaguer Park
16 Weborg/Peninsula State Park	1/0	Y	SMB, perch, walleye, trout	1/2 mile north of Highway 42 on Shore Road
21 Mauthe Lake	2/0	Y	LMB, northern, panfish, walleye	CTH G, go east on CTH S, take CTH GG north
22 Long Lake	2/0	Y	LMB, northern, walleye, panfish	CTH F east of Dundee, go north on Division Rd.
26 Berlin Locks	2/0	Y	walleye, northern, panfish, catfish	
27 Green Lake	2/0	?	bass, panfish, lake trout, rmb trout	
30 Besadny Fish and Wildlife	0/0	?	catfish, SMB, trout, salmon	Kewaunee River near Footbridge off CTH C
34 Lake Noquebay	0/0	?	northern, trout, walleye, panfish	Hwy 141 to CTH X, East on CTH X
35 Twenty First Road	1/0	?	brook trout, brown trout	21st road 0.5 miles north from CTH P
36 Krakow Memorial Area	1/0	Y	northern, walleye, catfish, panfish	
47 Korth Lake	0/0	?	walleye, bass, panfish	From Village of Cecil, travel east on Hwy 22
48 Round Lake	2/0	?	northern, LMB, walleye, panfish	From Embarrass, take Hwy 22 north for 2 miles
49 White Clay Lake	0/0	?	LMB, walleye, panfish	Hwy 117 to CTH E, CTH E to Lodge Road
62 Hartman Creek State Park	4/0	Y	northern, walleye, bass, panfish	Hwy 54 W out of Waupaca, S on Hartman Creek Rd
63 Pony Creek	1/0	Y	northern, walleye, LMB, panfish	
65 Princeton Dam	0/0	?		
66 Oconto River	0/0	?		
67 Sturgeon Park Trail	0/0	Y	northern, LMB, walleye, panfish	CTH X west of the Village of New London
68 Wolf River Dam	1/0	?	northern, walleye, LMB, panfish	Shawano - W on Richmond St to S Main St
69 Fishermans Park	0/0	Y	walleye, LMB, panfish	Freemont, under the USH 10 bridge
70 Marble Pond	0/0	?		
71 Eureka Locks	0/0	?		
72 Winnebago Community Park	0/0	?		
104 Deerfield Docks No. 2	0/0	?		
105 Deerfield Docks No. 3	0/0	?		County Hwy J, take West Deerfield Avenue south
112 Potawatomi Park	0/0	?	SMB, panfish, walleye	Picnic area at Potawatomi State Park

More information is available on line at: http://dnrmaps.wi.gov/sl/?Viewer=Boat_Access

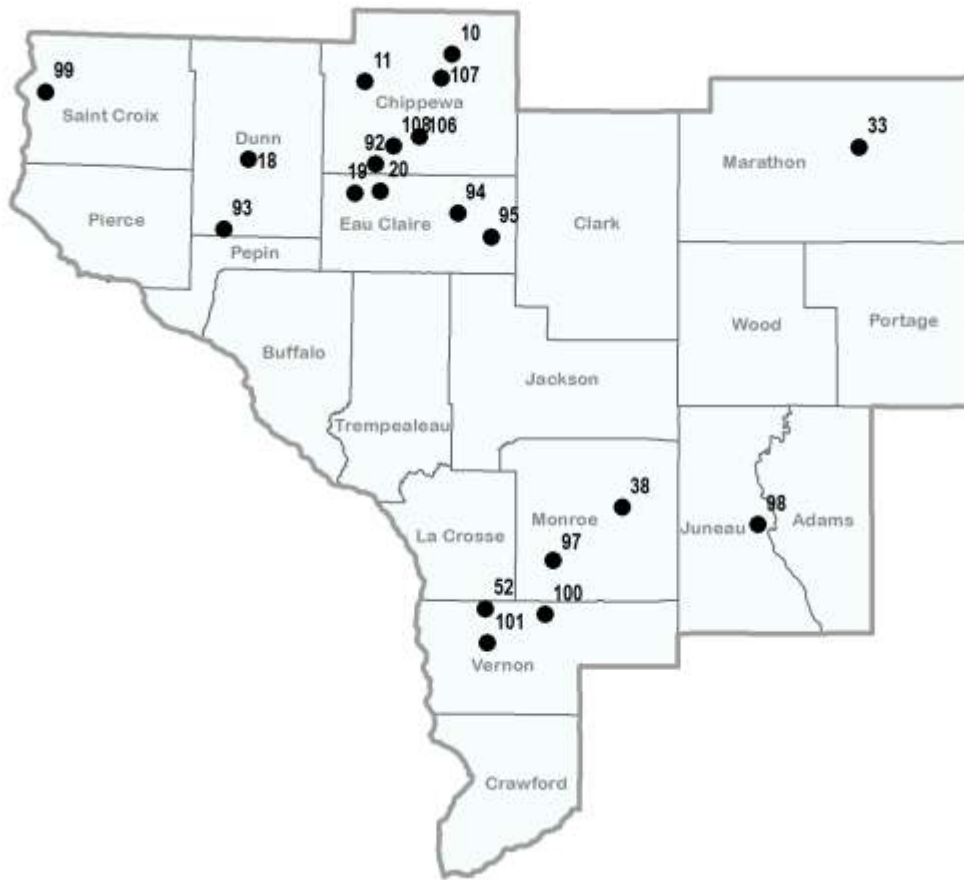


Bureau of Fisheries Management
PO Box 7921, 101 S. Webster St., Madison, WI 53707-7921



Your purchase of fishing equipment and motor boat fuel supports boating access and Sport Fish Restoration.

Accessible Shore Fishing - Western Region



Fishing Pier	ADA Car/Trailer Stalls	ADA Restroom	Species Available	Site Directions
10 Brunet Island State Park	0/0	Y	SMB, walleye, panfish	Enter off STH 63 west side of Cornell flowage
11 Como Lake	3/0	?	northern, LMB, panfish	
18 Lakeside Park	4/0	Y	bass, northern panfish, walleye	I-94, S on Hwy 25, S on Hwy 25. E on Wolske Bay Rd.
19 Half Moon Lake	1/0	Y	LMB, panfish	Enter Carson Park from the west off Menomonie St.
20 Lake Altoona	5/0	?	walleye, SMB, panfish	E on Highland Ave. R N. Wilson Dr, R onto Lake Rd.
33 Eagles Club Landing	2/0	Y	bass, northern, panfish, bullhead	I-39 N to Sherman St. Right on 3rd Ave. South
38 Lake Tomah	2/0	Y	northern, LMB, panfish, walleye	
52 Coon Creek Walkway	2/0	Y	brook trout, brown trout, SMB	
92 Lake Hallie	4/0	Y	LMB, panfish	8th Ave W off USH 53, R on 119th Street, L 30th Ave.
93 Eau Galle	1/1	N	northern, LMB, walleye, panfish	Hwy 72 E - Elmwood. S on CTH D, N onto CTH Z.
94 Lake Eau Claire	1/2	?	walleye, SMB, panfish	CTH South Dakota off STH 27
95 Coon Fork Flowage	4/0	?	LMB, panfish	CTH CF off STH 12/27 east of Augusta
97 Espe Pond	0/0	?	-	
98 Buckhorn State Park	3/2	Y	panfish, walleye, northern, catfish	Intersection 58/80 and CTH G, NE on CTH G 4 miles
99 Perch Lake	0/0	Y	bass, panfish, trout	N on CTH A, N on CTH I, W on Perch Lake Road.
100 Jersey Valley Lake	0/0	?	-	
101 Runge Hollow	0/0	?	-	
106 Lake Wissota State Park	2/0	?	walleye, SMB, panfish	State Park entrance is located off CTH O.
107 Old Abe Lake	2/0	?	SMB, walleye, catfish	STH 178 north of Jim Falls approx. 5 miles
108 Chippewa Falls Flowage	0/0	?	SMB, walleye, catfish	STH 124 north into Chippewa Falls, Right on Court St.

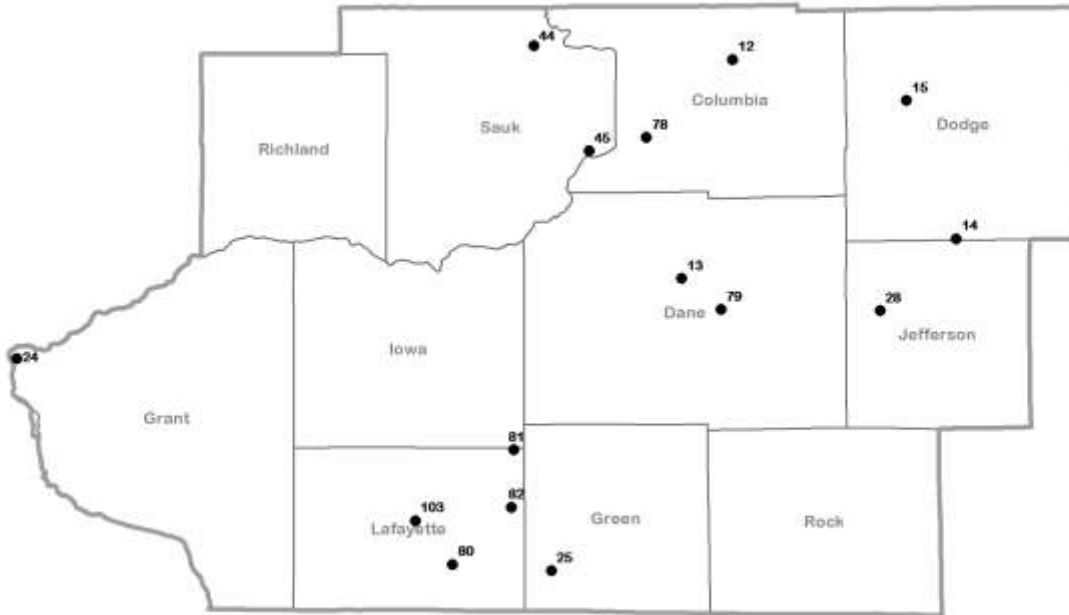
More information is available on line at: http://dnrm.wi.gov/si/?Viewer=Boat_Access



Bureau of Fisheries Management
PO Box 7921, 101 S. Webster St., Madison, WI 53707-7921



Accessible Shore Fishing - Southern Region



Fishing Pier	ADA Car/ Trailer Stalls	ADA Restroom	Species Available	Site Directions
12 Park Lake	1/0	Y	northern LMB, panfish, walleye	Pardeeville Hwy 44, turn left. N on Chandler Dr
13 Governor Nelson State Park	2/0	Y	walleye, LMB, panfish, northern	In Governor Nelson State Park
14 Horicon City Park	2/0	Y	northern, panfish	
15 Tahow Park	1/0	?	bass, northern, panfish, walleye	
24 Wyalusing State Park	0/0	?	bass, catfish, panfish, walleye	Hwy 18 - CTH C going west, W on CTH X
25 Cadiz Springs State Park	0/0	Y	LMB, panfish, bullhead	
28 Glacial Drumlin	0/0	?	northern, walleye, panfish, bass	
44 Mirror Lake State Park	3/0	?	walleye, northern, LMB, panfish	WI Dells. S on Hwy 12, W on Fern Dell Rd
45 Moon Valley	2/2	Y	northern, SMB, walleye, panfish	West of Merimac 1.5 miles on Hwy 78
78 Lake Wisconsin (The Grade)	2/0	N	northern, bass, walleye, panfish	From I-90 exit on Hwy CS W to Hwy V
79 Schluter Beach Park	0/0	?		
80 Pecatonica River (Gratiot)	0/0	?	walleye, catfish, suckers	Hwy K to Riverside Rd- east to the river
81 City of Blanchardville	0/0	N	walleye, catfish, suckers	
82 Village of Argyle	0/0	N	catfish, walleye, northern, suckers	Hwy 78/81 to East branch of Pecatonica River
103 Pecatonica River (Darlington)	0/0	?	catfish, walleye, panfish, suckers	Hwy 23 to River Road, E on River Rd

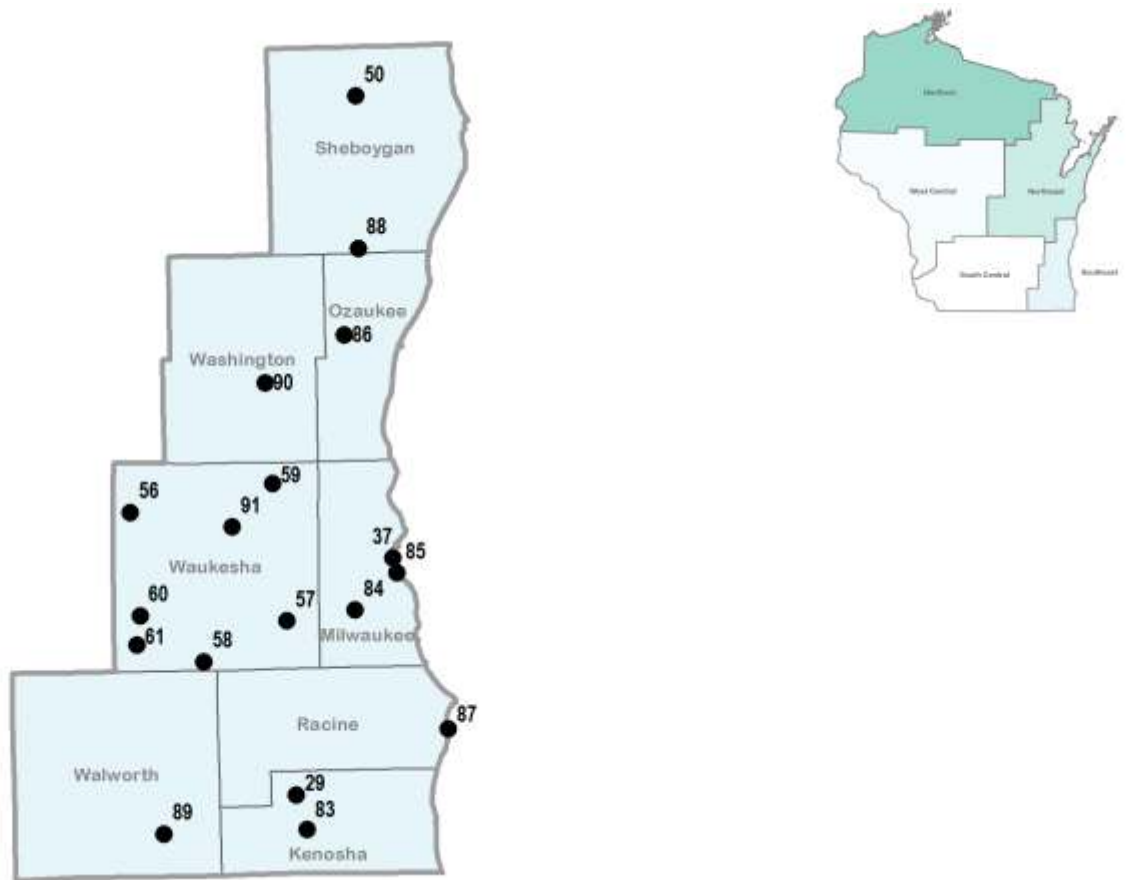
More information is available on line at: http://dnrm.wi.gov/sl/?Viewer=Boat_Access



Bureau of Fisheries Management
PO Box 7921, 101 S. Webster St., Madison, WI 53707-7921



Accessible Shore Fishing - Southeast Region



Fishing Pier	ADA Car/ Trailer Stalls	ADA Restroom	Species Available	Site Directions
29 Vern Wolf Lake	0/0	?	northern, LMB, panfish	
37 Summerfest Shore	3/0	Y	trout, panfish	Harbor Street south to Erie St. L on Erie St.
50 Gerber Lake	10/0	?	northern, LMB, panfish	Hwy 57, W 3/4 mile on Gerber Lake Road
56 Lac La Belle	5/0	?	LMB, northern, panfish, walleye	Hwy 67 north of Hwy 16, in City of Oconomowoc.
57 Little Muskego	2/0	Y	northern, LMB, walleye, panfish	
58 Lower Phantom	2/0	Y	LMB, northern, panfish	
59 Menomonee Park	4/0	Y	rainbow trout, panfish	
60 Ottawa Lake	2/0	?	walleye, LMB, panfish, rainbow trout	
61 Paradise Springs	3/0	Y	brook trout, brown trout	
83 Paddock Lake	0/0	?	northern, LMB, panfish	
84 Scout Lake	0/0	Y	-	Loomis Rd. (STH 36) south of Grange Avenue.
85 Cupertino Pier	0/0	?	-	Intersection of Lincoln Memorial Dr & Russell Ave.
86 Watts Lake	0/0	N	-	3 miles northeast of Saukville on STH 33
87 Racine Harbor	0/0	?	-	From North Main St take Hubbard St. east to the lake
88 Random Lake	0/0	?	-	From Hwy 57, go west on CTH KK, R on Lake Dr.
89 Ceylon Pond	0/0	?	LMB, panfish	Located in Big Foot Beach State Park.
90 Hasmer Lake	0/0	?	-	Hwy 41 to STH 60, North on CTH P
91 Pewaukee Lake	0/0	?	musky, walleye, bass, panfish	Located in the City of Pewaukee.

More information is available on line at: http://dnrm.wi.gov/sl/?Viewer=Boat_Access



Bureau of Fisheries Management
PO Box 7921, 101 S. Webster St., Madison, WI 53707-7921



Your purchase of fishing equipment and motor boat fuel supports boating access and Sport Fish Restoration.