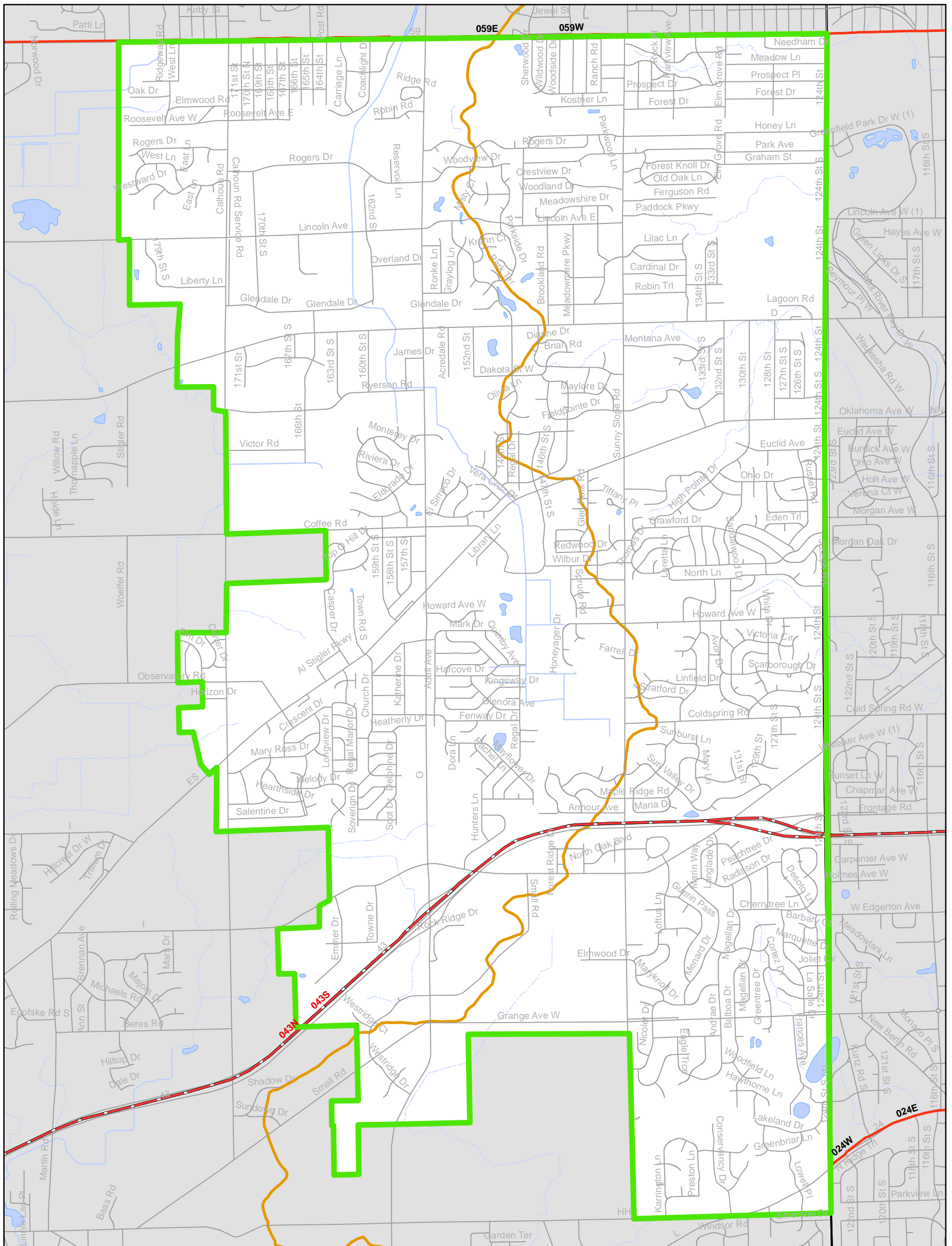












APPROVED NEW BERLIN WATER SUPPLY SERVICE AREA



LEGEND

-  New Berlin Water Supply Service Area
-  Major Basin Boundary
-  Interstate Highway
-  Open Water
-  State Highway
-  Streams/Rivers
-  US Highway
-  Intermittent
-  Roads
-  Perennial

Wisconsin Department of Natural Resources
Water Division
Bureau of Drinking Water & Groundwater
May 2009

