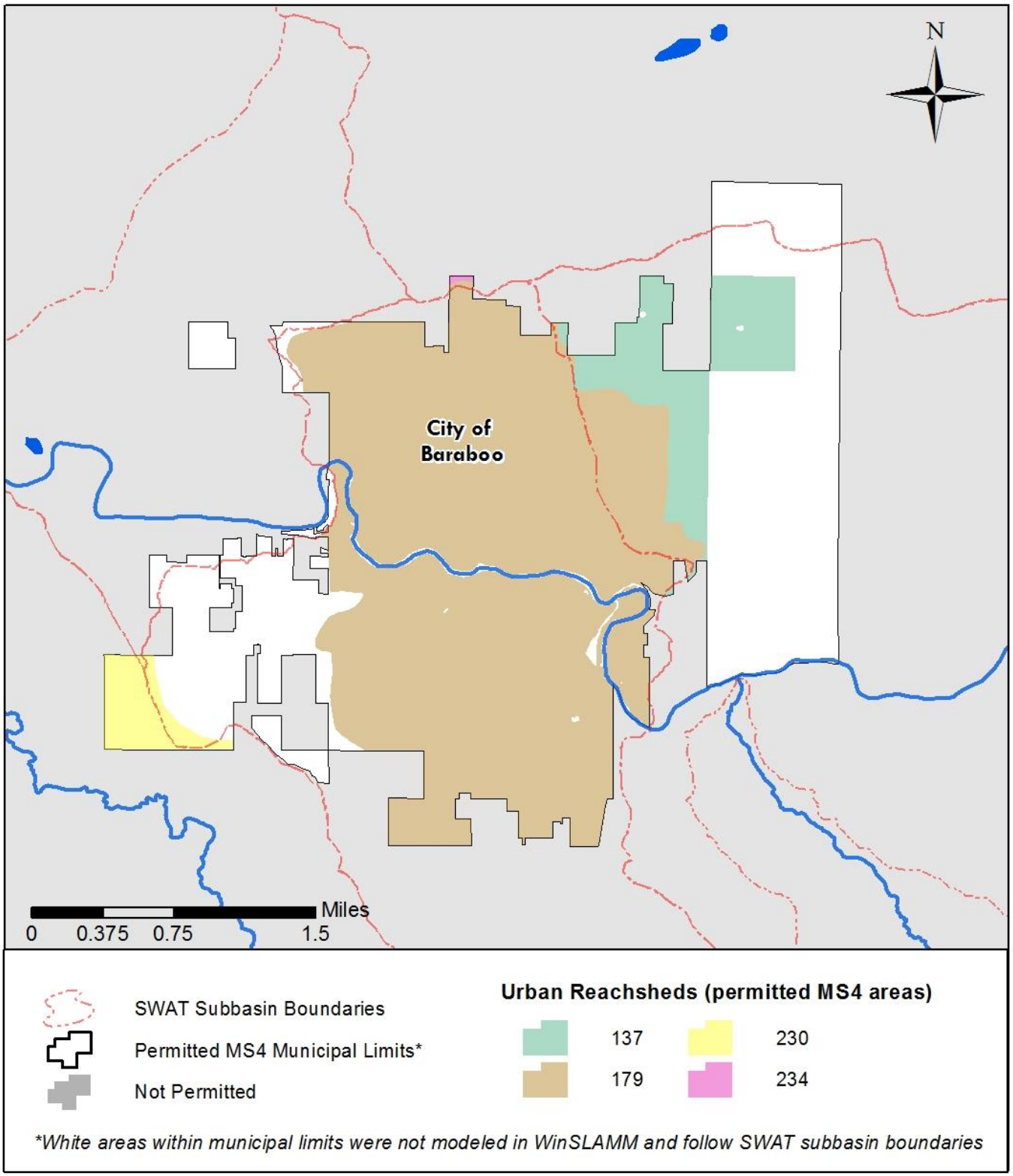

FIGURE F-1. CITY OF BARABOO URBAN MODEL AREA AND SUBBASIN DELINATION

LOWER WI RIVER BASIN

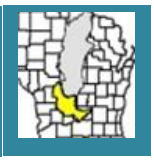

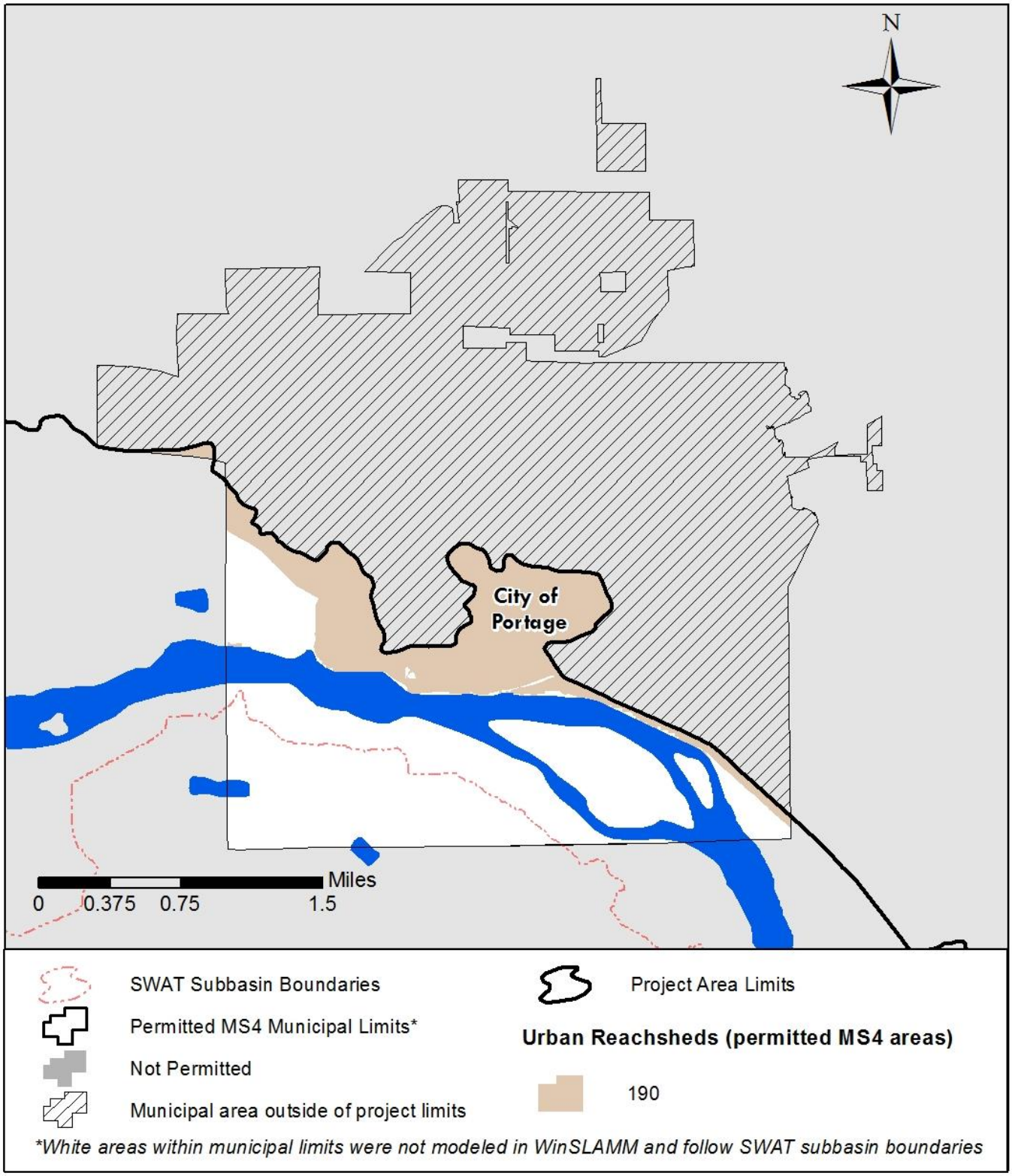

FIGURE F-2. CITY OF PORTAGTE URBAN MODEL AREA AND SUBBASIN DELINATION

LOWER WI RIVER BASIN

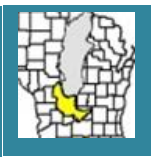

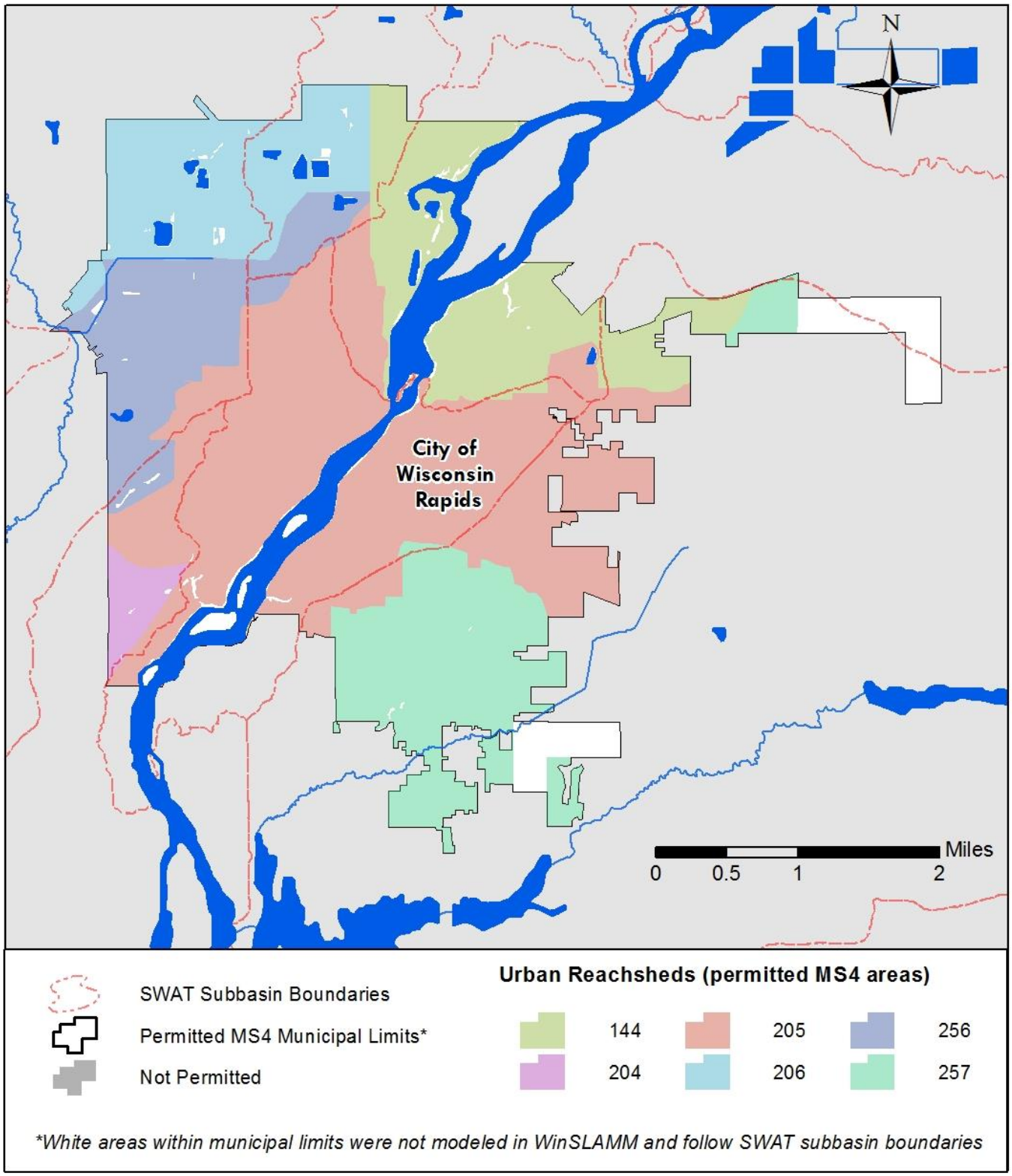

FIGURE F-3. CITY OF WISCONSIN RAPIDS URBAN MODEL AREA AND SUBBASIN DELINATION

CENTRAL WI RIVER BASIN

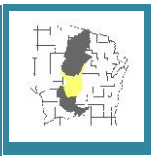

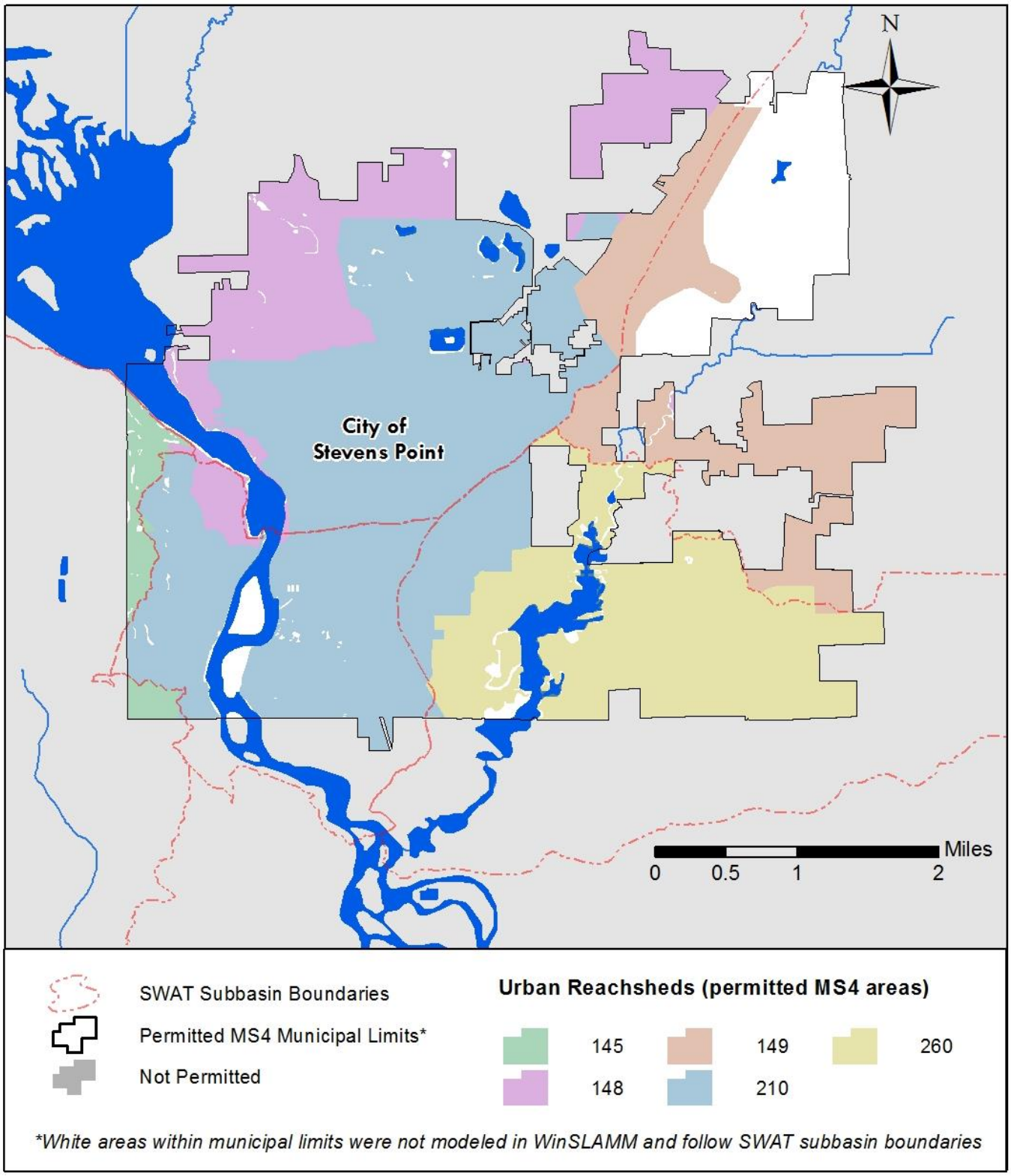

FIGURE F-4. CITY OF STEVENS POINT URBAN MODEL AREA AND SUBBASIN DELINATION

CENTRAL WI RIVER BASIN

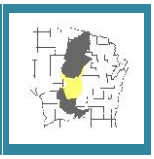

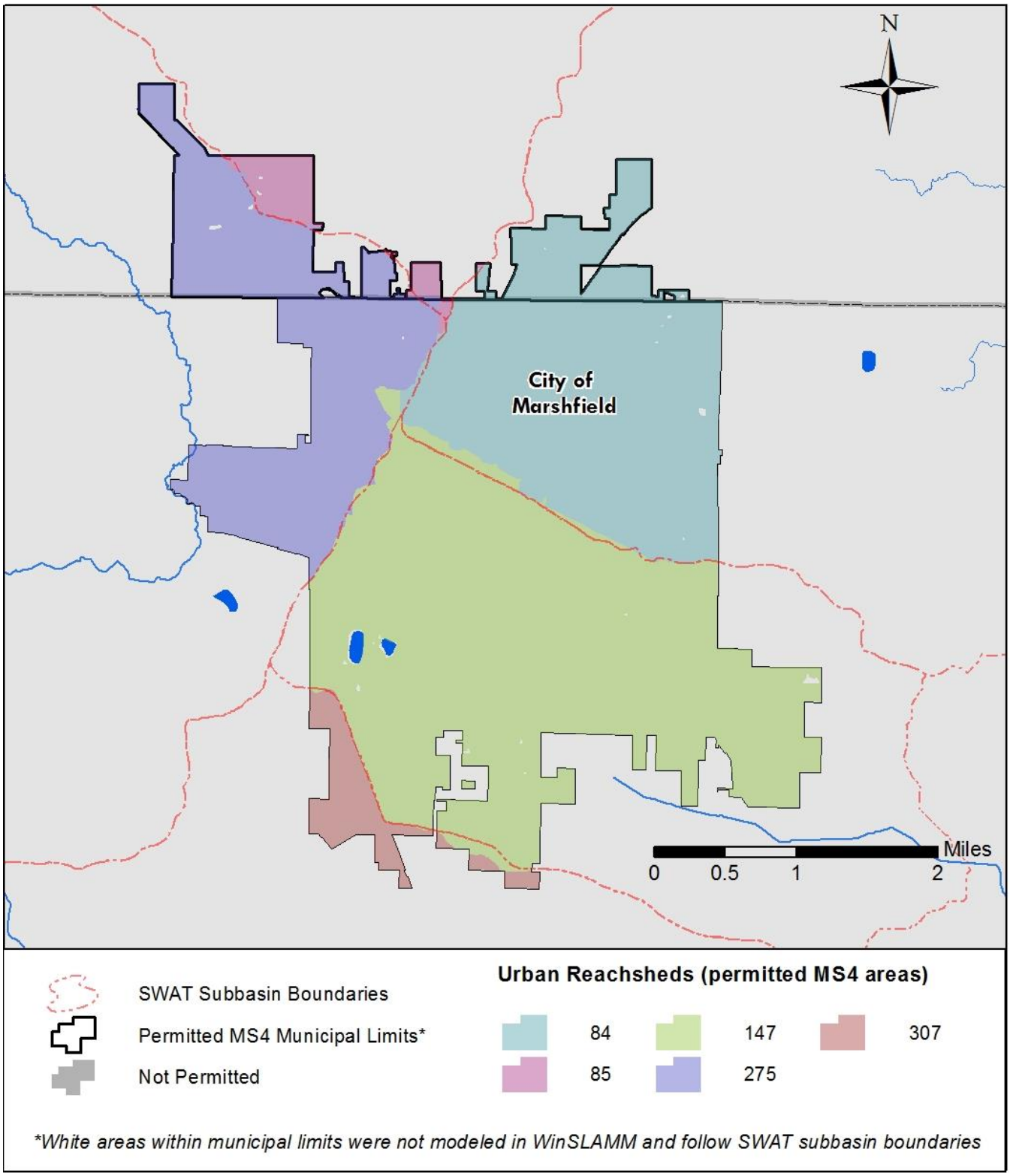

FIGURE F-5. CITY OF MARSHFIELD URBAN MODEL AREA AND SUBBASIN DELINATION

CENTRAL WI RIVER BASIN

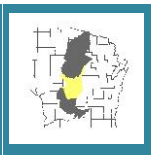

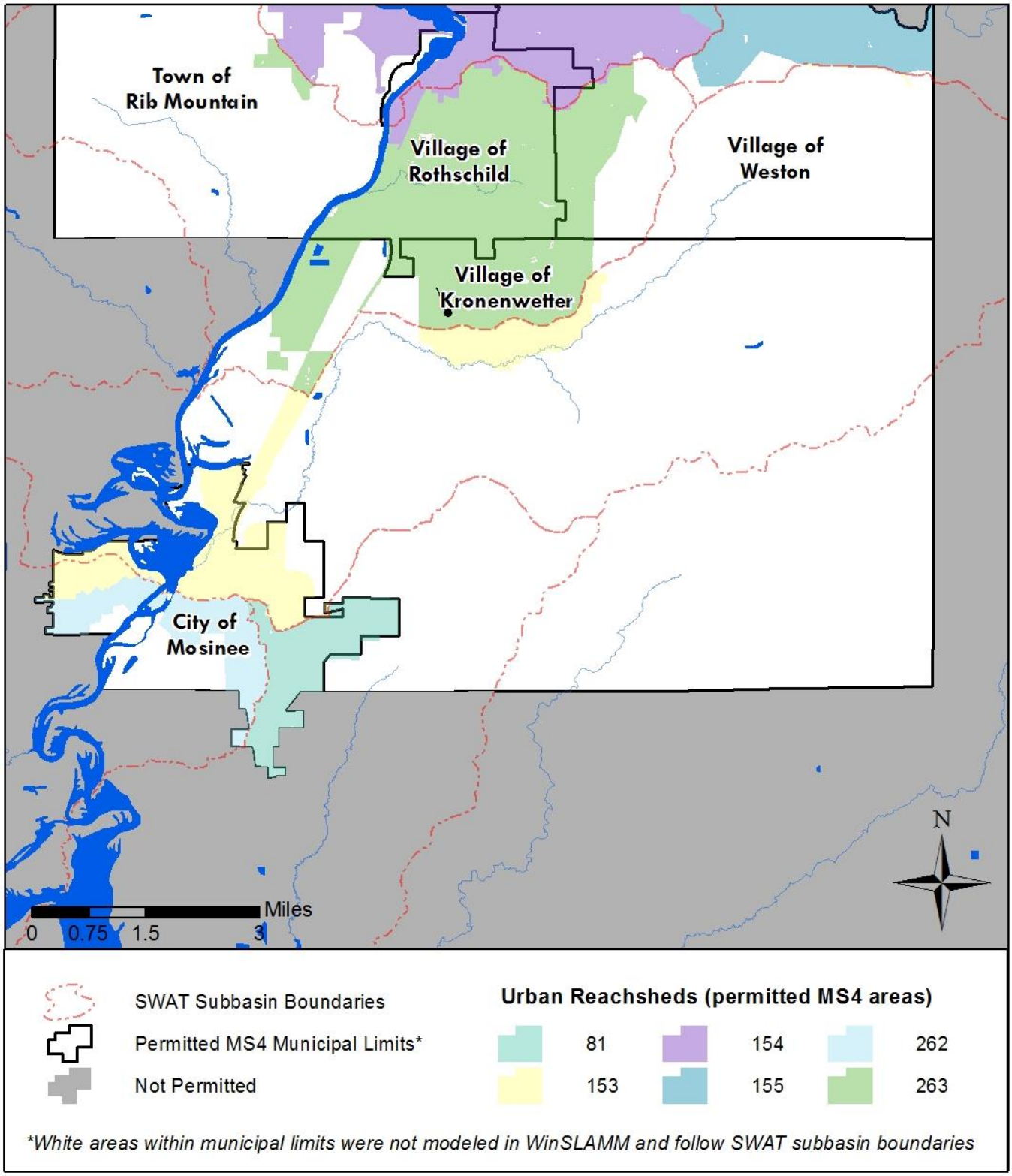

FIGURE F-6. WAUSAU AREA SOUTH URBAN MODEL AREA AND SUBBASIN DELINATION

UPPER WI RIVER BASIN

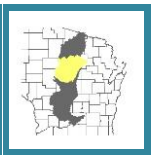

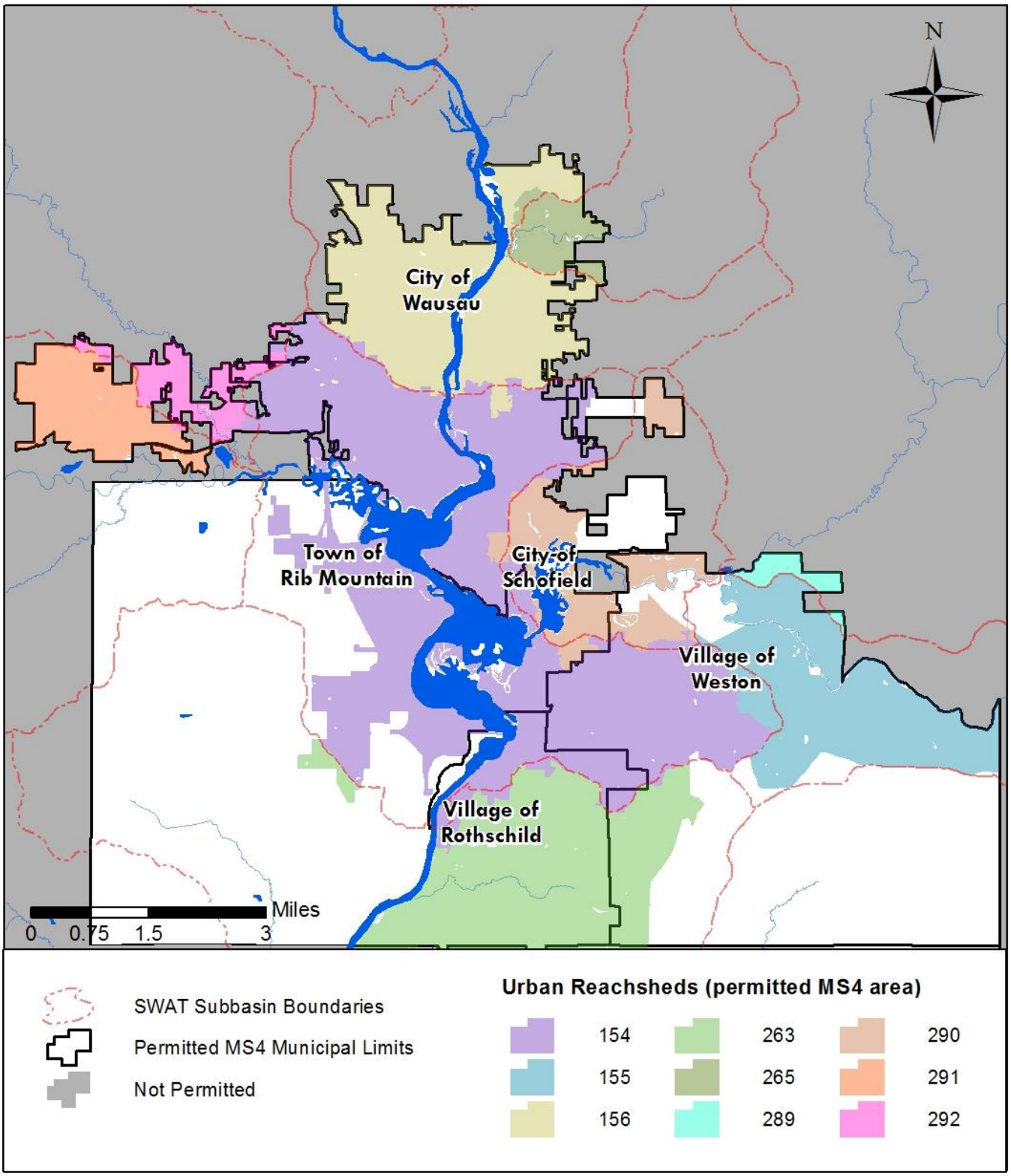

FIGURE F-7. WAUSAU AREA NORTH - URBAN MODEL AREA AND SUBBASIN DELINATION

UPPER WI RIVER BASIN

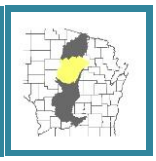

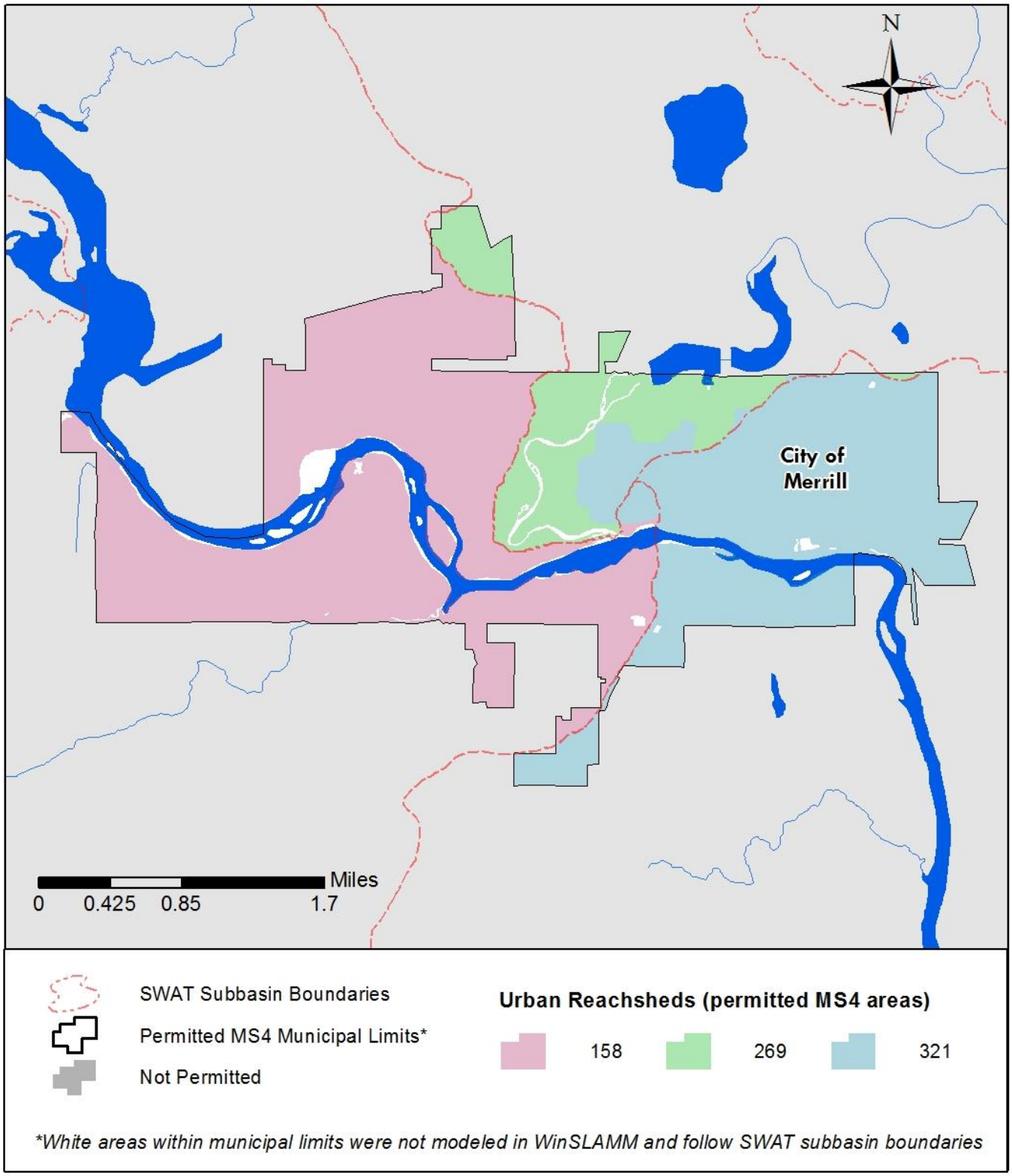

FIGURE F-8. CITY OF MERRIL URBAN MODEL AREA AND SUBBASIN DELINATION
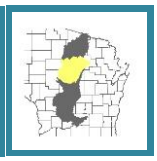
UPPER WI RIVER BASIN