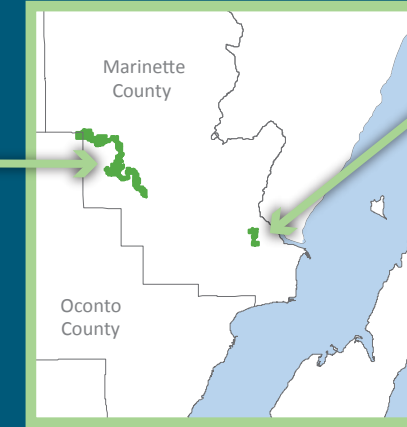
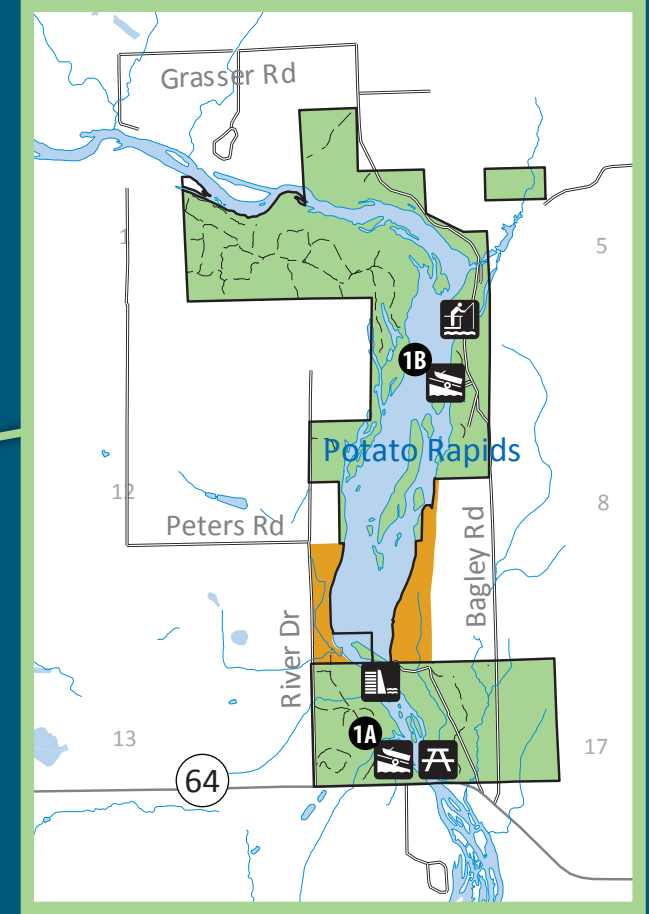


GOVERNOR EARL PESHTIGO RIVER STATE FOREST



Governor Earl Peshtigo River State Forest
 N10008 Paust Lane, Crivitz WI 54114
 (715) 757-3965
dnr.wi.gov — keywords "Governor Earl Peshtigo River"

Field office hours vary. Please call ahead.

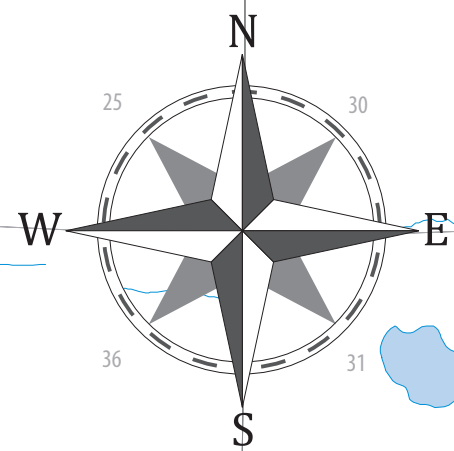
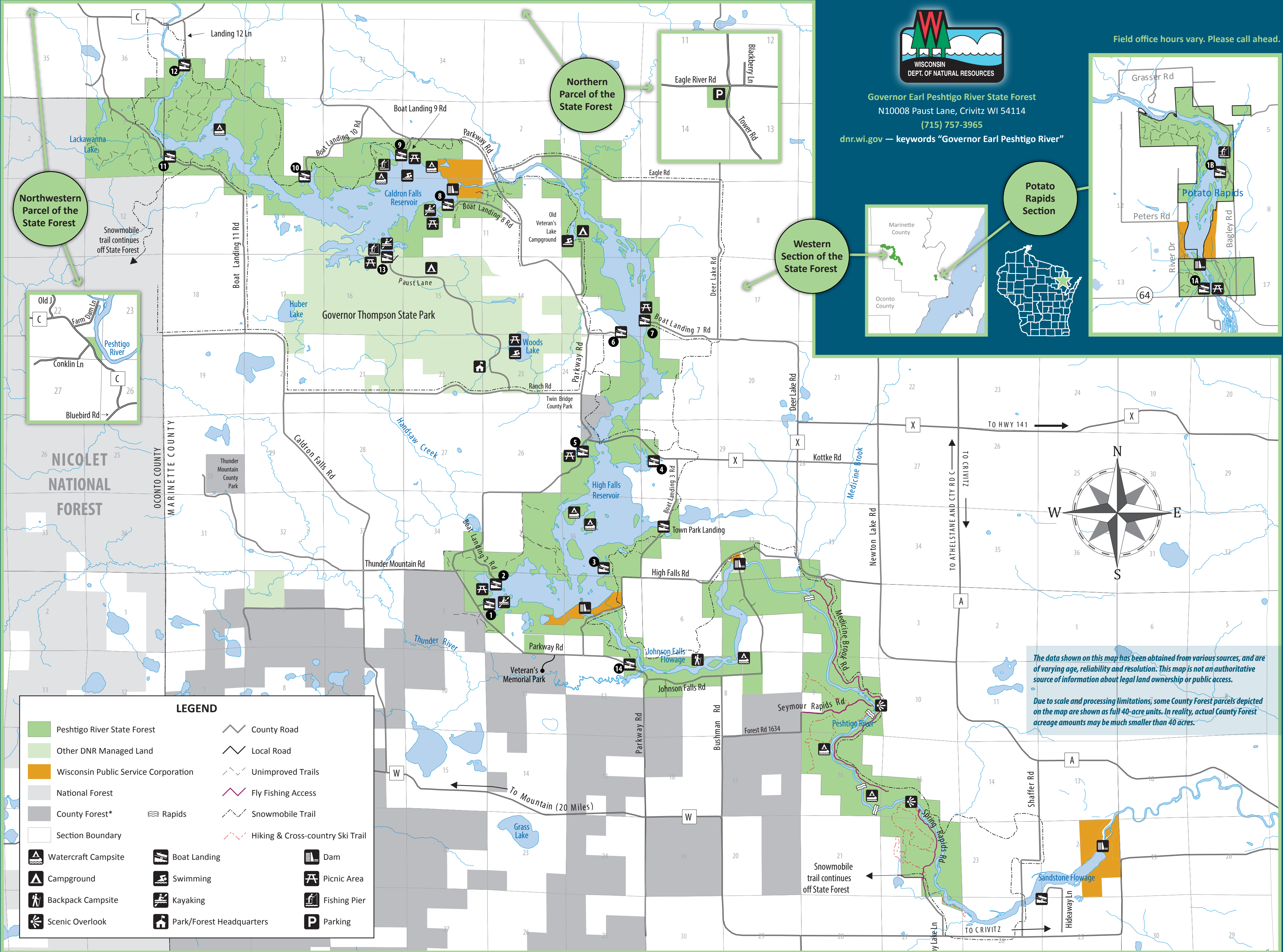


Northern Parcel of the State Forest

Western Section of the State Forest

Potato Rapids Section

Northwestern Parcel of the State Forest



| LEGEND | | | |
|--------|--------------------------------------|--|----------------------------------|
| | Peshtigo River State Forest | | County Road |
| | Other DNR Managed Land | | Local Road |
| | Wisconsin Public Service Corporation | | Unimproved Trails |
| | National Forest | | Fly Fishing Access |
| | County Forest* | | Snowmobile Trail |
| | Section Boundary | | Hiking & Cross-country Ski Trail |
| | Watercraft Campsite | | Boat Landing |
| | Campground | | Dam |
| | Backpack Campsite | | Picnic Area |
| | Scenic Overlook | | Fishing Pier |
| | Park/Forest Headquarters | | Parking |
| | Rapids | | |

The data shown on this map has been obtained from various sources, and are of varying age, reliability and resolution. This map is not an authoritative source of information about legal land ownership or public access.

Due to scale and processing limitations, some County Forest parcels depicted on the map are shown as full 40-acre units. In reality, actual County Forest acreage amounts may be much smaller than 40 acres.

To Mountain (20 Miles)

TO CRIVITZ

TO CRIVITZ

TO ATHELSTONE AND CTY RD C

TO HWY 141

TO CRIVITZ

TO ATHELSTONE AND CTY RD C

TO CRIVITZ

TO ATHELSTONE AND CTY RD C

TO CRIVITZ

TO ATHELSTONE AND CTY RD C

TO CRIVITZ

TO ATHELSTONE AND CTY RD C

TO CRIVITZ

TO ATHELSTONE AND CTY RD C

TO CRIVITZ

TO ATHELSTONE AND CTY RD C

TO CRIVITZ

TO ATHELSTONE AND CTY RD C

TO CRIVITZ

TO ATHELSTONE AND CTY RD C