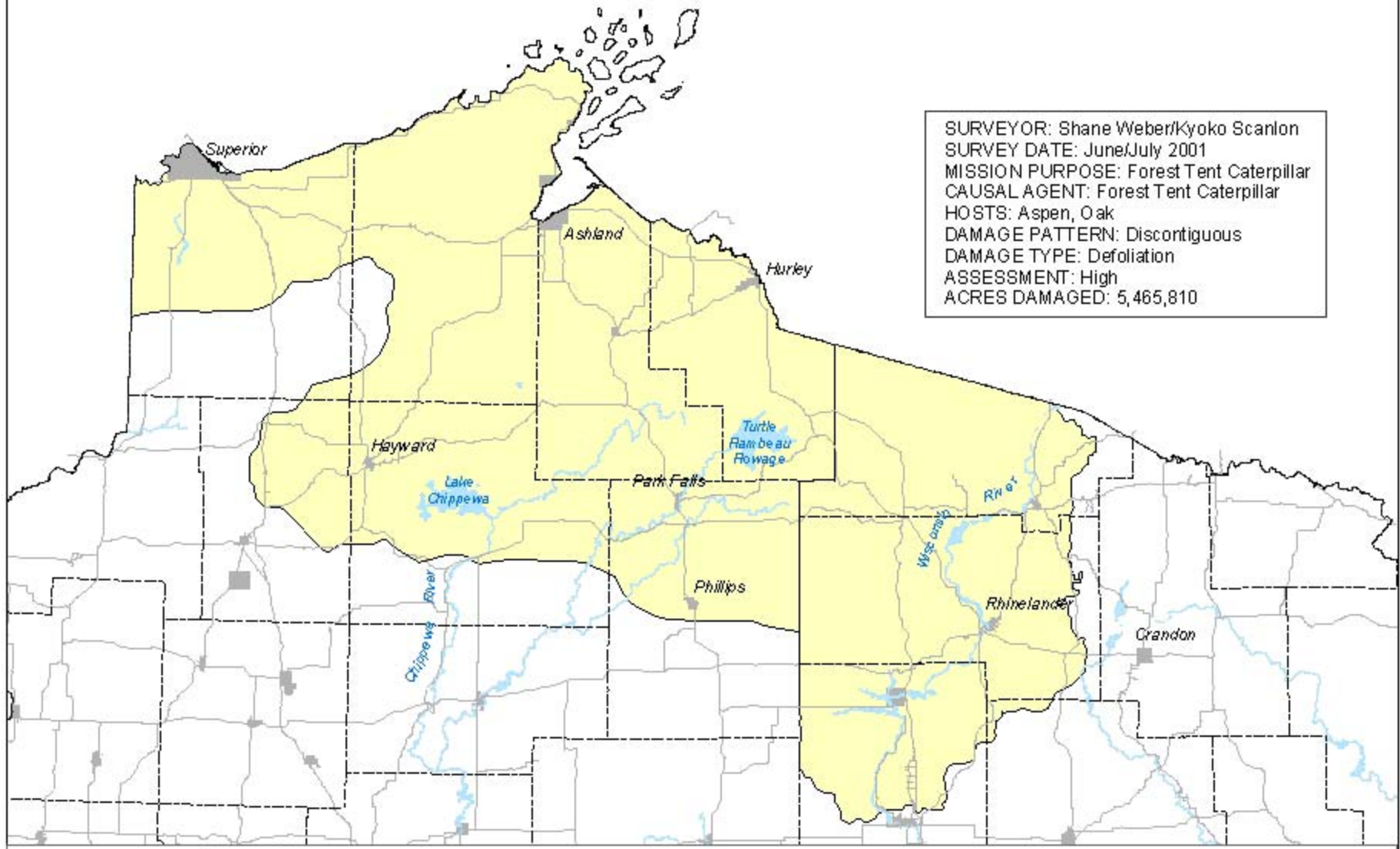








Approximate Area Affected by Forest Tent Caterpillar

SURVEYOR: Shane Weber/Kyoko Scanlon
 SURVEY DATE: June/July 2001
 MISSION PURPOSE: Forest Tent Caterpillar
 CAUSAL AGENT: Forest Tent Caterpillar
 HOSTS: Aspen, Oak
 DAMAGE PATTERN: Discontiguous
 DAMAGE TYPE: Defoliation
 ASSESSMENT: High
 ACRES DAMAGED: 5,465,810




- Legend**
-  Area of Forest Tent Caterpillar Damage
 -  Open Water
 -  Major Cities
 -  County Boundaries
 -  Major Highways

1:1,500,000



Wisconsin Transverse Mercator NAD83(91)



Cartography by Nina Janicki
 WISCONSIN DNR GIS Services
 December, 2001