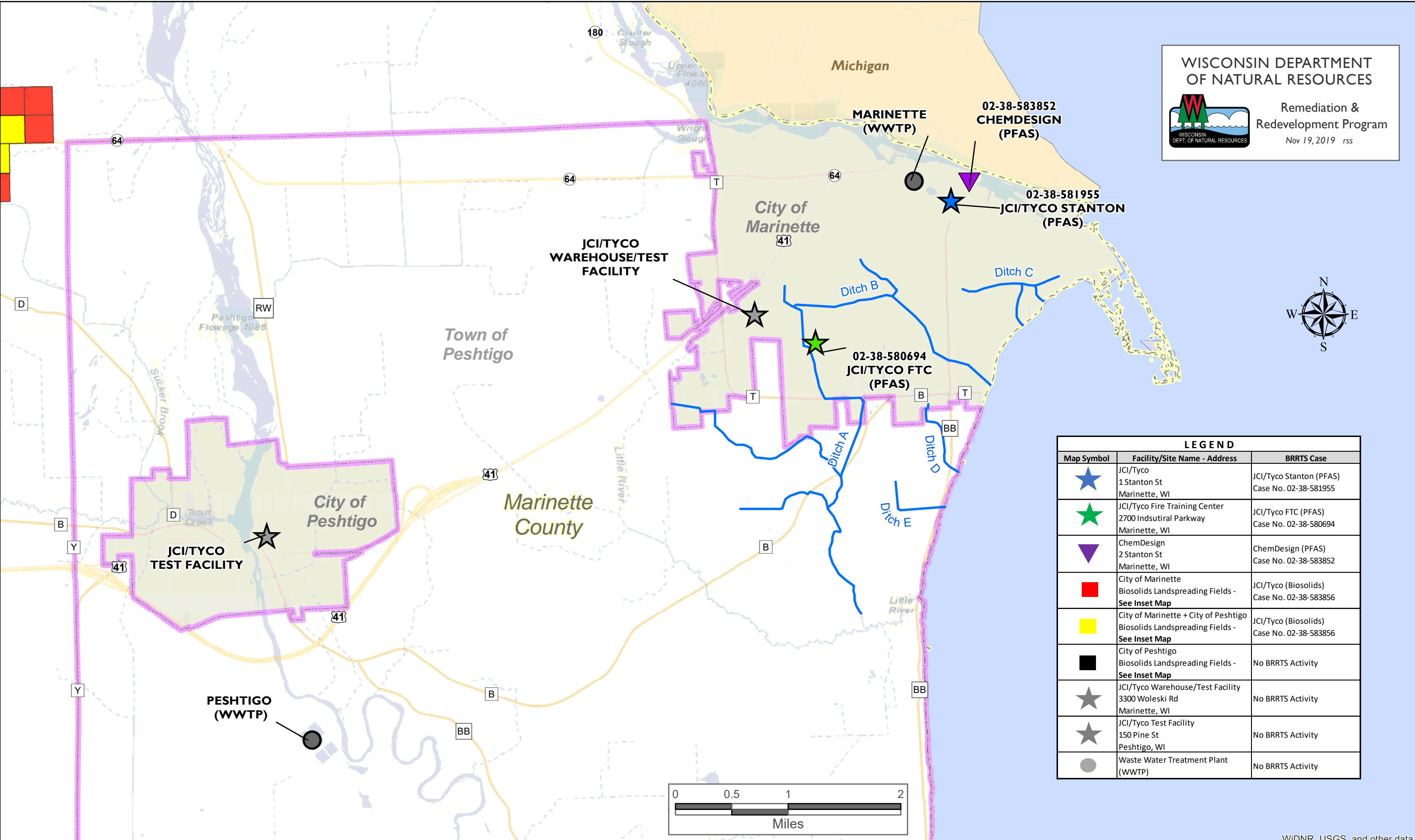


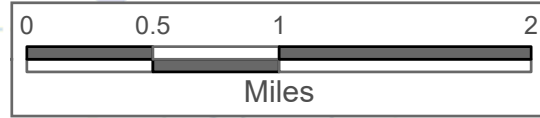
MARINETTE & PESHTIGO AREA MAP

WISCONSIN DEPARTMENT OF NATURAL RESOURCES

 Remediation & Redevelopment Program
 Nov 19, 2019 rss



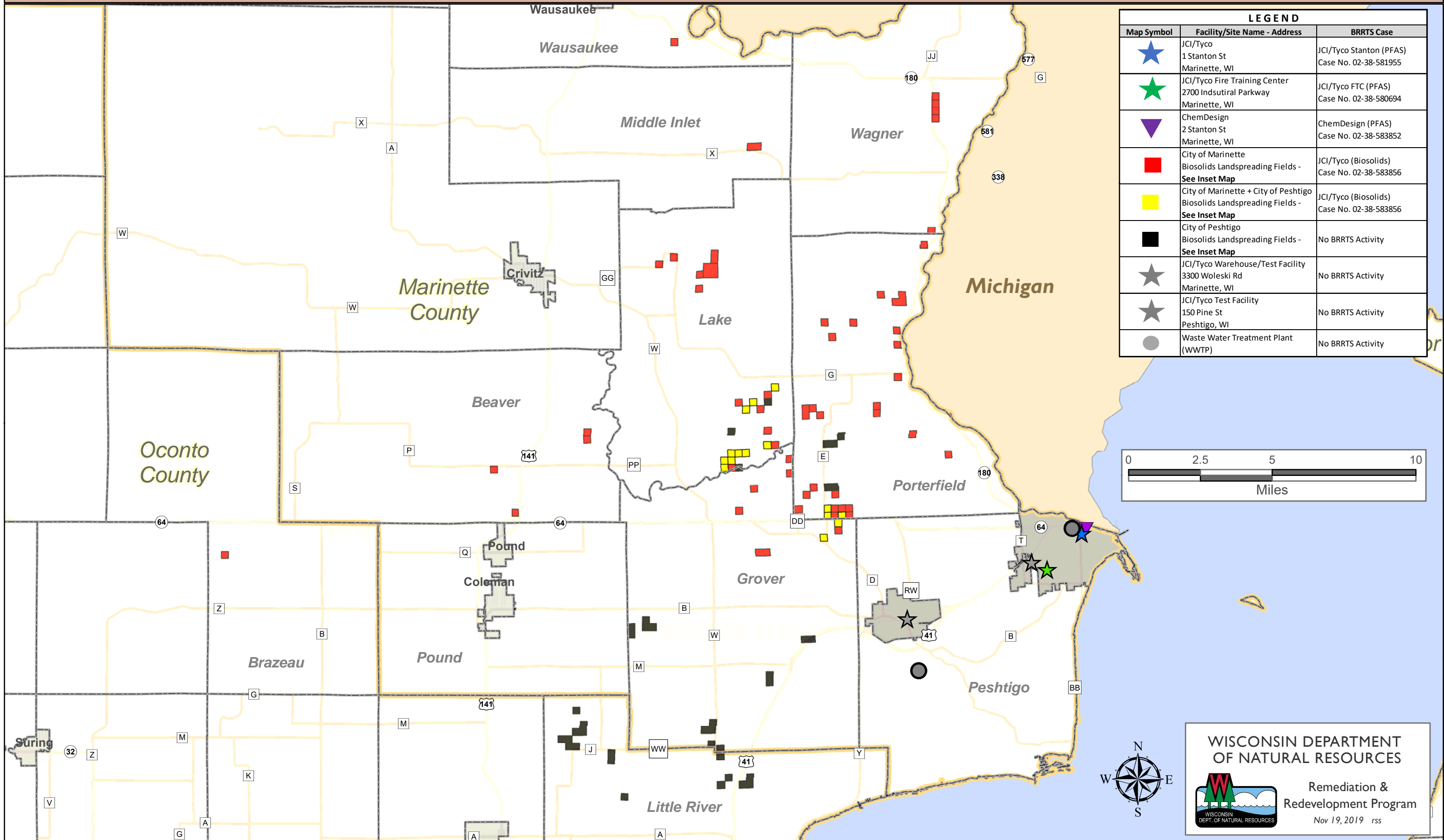
LEGEND		
Map Symbol	Facility/Site Name - Address	BRRTS Case
★	JCI/Tyco 1 Stanton St Marinette, WI	JCI/Tyco Stanton (PFAS) Case No. 02-38-581955
★	JCI/Tyco Fire Training Center 2700 Industrial Parkway Marinette, WI	JCI/Tyco FTC (PFAS) Case No. 02-38-580694
▼	ChemDesign 2 Stanton St Marinette, WI	ChemDesign (PFAS) Case No. 02-38-583852
■	City of Marinette Biosolids Landspreading Fields - See Inset Map	JCI/Tyco (Biosolids) Case No. 02-38-583856
■	City of Marinette + City of Peshtigo Biosolids Landspreading Fields - See Inset Map	JCI/Tyco (Biosolids) Case No. 02-38-583856
■	City of Peshtigo Biosolids Landspreading Fields - See Inset Map	No BRRTS Activity
★	JCI/Tyco Warehouse/Test Facility 3300 Woleski Rd Marinette, WI	No BRRTS Activity
★	JCI/Tyco Test Facility 150 Pine St Peshtigo, WI	No BRRTS Activity
●	Waste Water Treatment Plant (WWTP)	No BRRTS Activity



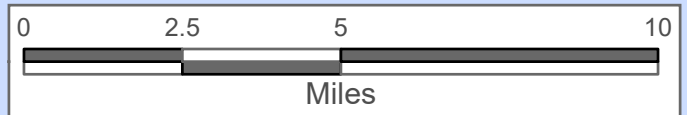
WiDNR, USGS, and other data

The data shown on this map have been obtained from various sources, and are of varying age, reliability and resolution. This map is not intended to be used for navigation, nor is this map an authoritative source of information about legal land ownership or public access. Users of this map should confirm the ownership of land through other means in order to avoid trespassing. No warranty, expressed or implied, is made regarding accuracy, applicability for a particular use, completeness, or legality of the information depicted on this map.

MARINETTE & PESHTIGO AREA - INSET MAP



LEGEND		
Map Symbol	Facility/Site Name - Address	BRRTS Case
★	JCI/Tyco 1 Stanton St Marinette, WI	JCI/Tyco Stanton (PFAS) Case No. 02-38-581955
★	JCI/Tyco Fire Training Center 2700 Indsutiral Parkway Marinette, WI	JCI/Tyco FTC (PFAS) Case No. 02-38-580694
▼	ChemDesign 2 Stanton St Marinette, WI	ChemDesign (PFAS) Case No. 02-38-583852
■	City of Marinette Biosolids Landspreading Fields - See Inset Map	JCI/Tyco (Biosolids) Case No. 02-38-583856
■	City of Marinette + City of Peshtigo Biosolids Landspreading Fields - See Inset Map	JCI/Tyco (Biosolids) Case No. 02-38-583856
■	City of Peshtigo Biosolids Landspreading Fields - See Inset Map	No BRRTS Activity
★	JCI/Tyco Warehouse/Test Facility 3300 Woleski Rd Marinette, WI	No BRRTS Activity
★	JCI/Tyco Test Facility 150 Pine St Peshtigo, WI	No BRRTS Activity
●	Waste Water Treatment Plant (WWTP)	No BRRTS Activity



WISCONSIN DEPARTMENT OF NATURAL RESOURCES

 Remediation & Redevelopment Program
 Nov 19, 2019 rss

The data shown on this map have been obtained from various sources, and are of varying age, reliability and resolution. This map is not intended to be used for navigation, nor is this map an authoritative source of information about legal land ownership or public access. Users of this map should confirm the ownership of land through other means in order to avoid trespassing. No warranty, expressed or implied, is made regarding accuracy, applicability for a particular use, completeness, or legality of the information depicted on this map.