

#54 Marathon Relocation

State of Wisconsin
 Department of Natural Resources
dnr.wi.gov

Motorized Recreation Grant Application

For: (choose all that apply)

Form 8700-159 (R 04/22)
 Page 1 of 5

Due Date: April 15

- ATV/UTV Trail Aid
 Snowmobile Trail Aid

Notice: Completion of this form is required under Wisconsin Statutes 23.09(26) and 23.33. Failure to complete this form will result in denial of financial assistance. Personally identifiable information found on this form is not intended to be used for any other purpose. The Department of Natural Resources (DNR) may provide this information to requesters as required by Wisconsin's Public Records law (ss. 19.31 – 19.39, Wis. Stats.).

Instructions: Applications may combine more than one source of funds. They may be submitted for consideration of traditional ATV, UTV, Snowmobile and Motorized Stewardship funding. Submit one copy of all forms and attachments. See Page 2 for necessary attachments. Send applications to your [Community Services Specialist](#).

DNR Use Only	
Category	Number

Section 1: Applicant Information

Applicant / Organization Name Marathon County Parks, Recreation and Forestry			Check Recipient: Individual other than authorized individual to act on behalf of the applicant. <input type="checkbox"/> Select if the same as applicant.		
Individual Authorized to Act on Behalf of Applicant per Resolution Daniel Schmid			Check Recipient Name (Name to Appear on Check) Marathon County <i>Treasurer</i>		
Title Recreation Coordinator			Title		
Address 212 River Drive			Address <i>500 Forest St.</i>		
City Wausau	State WI	ZIP Code 54403	City <i>Wausau</i>	State <i>WI</i>	ZIP Code <i>54403</i>
Telephone Number 715-261-1558		Email Address daniel.schmid@co.marathon.wi.us			

Section 2: Project Information Required for all Projects

Project Title New Miles for Trail Reroute <i>Shanty town</i>					Current Funded Miles 26.07	New Miles (if applicable)
County Marathon	Township 26 N	Range 9	Section 22	1/4 1/4 <input type="checkbox"/>	1/4 <input type="checkbox"/>	GPS Coordinates: Lat. 44.7173 Long. 89.39008

Project Description Summary

Reroute of existing snowmobile trail due to landowner issue and pulling access. Rerouted on South side of County Hwy. C. Have received access/permission from new landowners. Applying to fund miles.

Reroute will result in approx 1.1 new miles = \$330

I certify that all maintenance land use agreements are on file.

Estimated Cost

Maintenance	Acquisition	Insurance	Development	Bridge Rehab.	Trail Rehab.	Total Estimated Cost
Leave Blank – DNR Use Only						

Applicant Certification

Printed Name of Authorized Official Daniel Schmid	Official's Title Recreation Coordinator
--	--

As the applicant's authorized official, I certify that, to the best of my knowledge, the information in this application is true and correct.


 Signature of Authorized Official

4/14/23
 Date Prepared

Motorized Recreation Grant Application

Form 8700-159 (R 04/22)

Page 5 of 5

Appendix B – Required for Trail/Qualified Trout Rehab, Reroute, or Development

Trail Rehab
 Qualified Troute
 New Trail
 Trail Reroute (Mandatory or Discretionary)

County Marathon	Township 26 N	Range 9	<input type="radio"/> E <input type="radio"/> W	Section 22	<input type="checkbox"/> ¼ ¼ <input type="checkbox"/> ¼	GPS Coordinates: Lat. 44.7173 Long. 89.39008
Funded Trail Name or Number (SNARS if applicable) Trail C East				Has this trail ever received development or rehabilitation funds in the past? <input type="radio"/> Yes <input checked="" type="radio"/> No Year: _____ \$ _____		
Trail is located on: <input checked="" type="radio"/> Private property <input type="radio"/> Public property		Length of Easement or Landowner Use Agreement Verbal year-to-year _____ years		Expiration Date N/A		
Landowner Where Trail is Located Various along route - can provide names separately					Telephone Number 715-345-2656	
What other recreational trail uses are planned for this trail? None						
If there are other Recreational uses planned, how much of the trail development/rehab. cost will be paid for by other users? N/A						
How many miles would be affected if this project is not funded? ~5 Miles				Will this result in closure of a trail? <input type="radio"/> Yes <input checked="" type="radio"/> No		
Is this a critical section to the overall trail system? <input checked="" type="radio"/> Yes <input type="radio"/> No			Is there a reasonable alternative? The nearest W-E Trail is North and maintained by a different club. Would also depend on landowner permission for any other new route.			
Does any section of this trail contain a bridge? <input type="radio"/> Yes <input checked="" type="radio"/> No		Will this bridge require rehabilitation now or in the next few years? <input type="radio"/> Yes <input checked="" type="radio"/> No		What is the weight of your puller & drag/grading equipment? 17,000 lbs.		

- Yes No Have you contacted your local [DNR Water Management Specialist \(WMS\)](#) regarding a permit?
- Yes No Is a permit needed? (Please provide any written correspondence from WMS.)
- Yes No Will this project be located near or cross any intermittent or perennial waterway? [Surface Water Data Viewer](#)
- Yes No Will this project be located near or cross any wetland?
- Yes No Will this project involve land disturbance – including clearing and grubbing – of 1 acre or more of land? (Less than 4/10th mile for a typical trail) [DNR Storm Water Contact List](#)

Trail Project Detailed Description

Reroute due to landowner access being pulled. New route takes advantage of old logging roads. According to club, not much cutting/clearing was needed to make trail ready. Was in use for this season. Trail is on GIS. On GTS it is labeled as Trail C East, coming off of Trail Y and connecting to Trail 13. Trail 13 provides access to Portage County.

RESOLUTION NO. #R -33- 20

PARTICIPATION IN STATE MOTORIZED RECREATION TRAIL AIDS PROGRAMS

WHEREAS, Snowmobile and ATV clubs in Marathon County have acquired easements and developed trails on private land for public snowmobile and all-terrain vehicle (ATV) trail use; and

WHEREAS, Marathon County has designated lands that it manages for public snowmobile, ATV and utility terrain vehicle (UTV) trail use; and

WHEREAS, said public trails are eligible for grant funds pursuant to provisions of 23.09(26) and 23.33 of the Wisconsin statutes for development, maintenance, administration, or other costs.

NOW, THEREFORE BE IT RESOLVED that the Marathon County Board of Supervisors does hereby authorize the Wausau and Marathon County Parks, Recreation, and Forestry Department's Motorized Recreation Coordinator and/or the departments Designee to perform all required administrative tasks necessary to allow the snowmobile and ATV clubs of Marathon County to fully participate in the State of Wisconsin's motorized recreation trail aids programs.

Dated this 23rd day of April, 2020

MARATHON COUNTY PARK COMMISSION

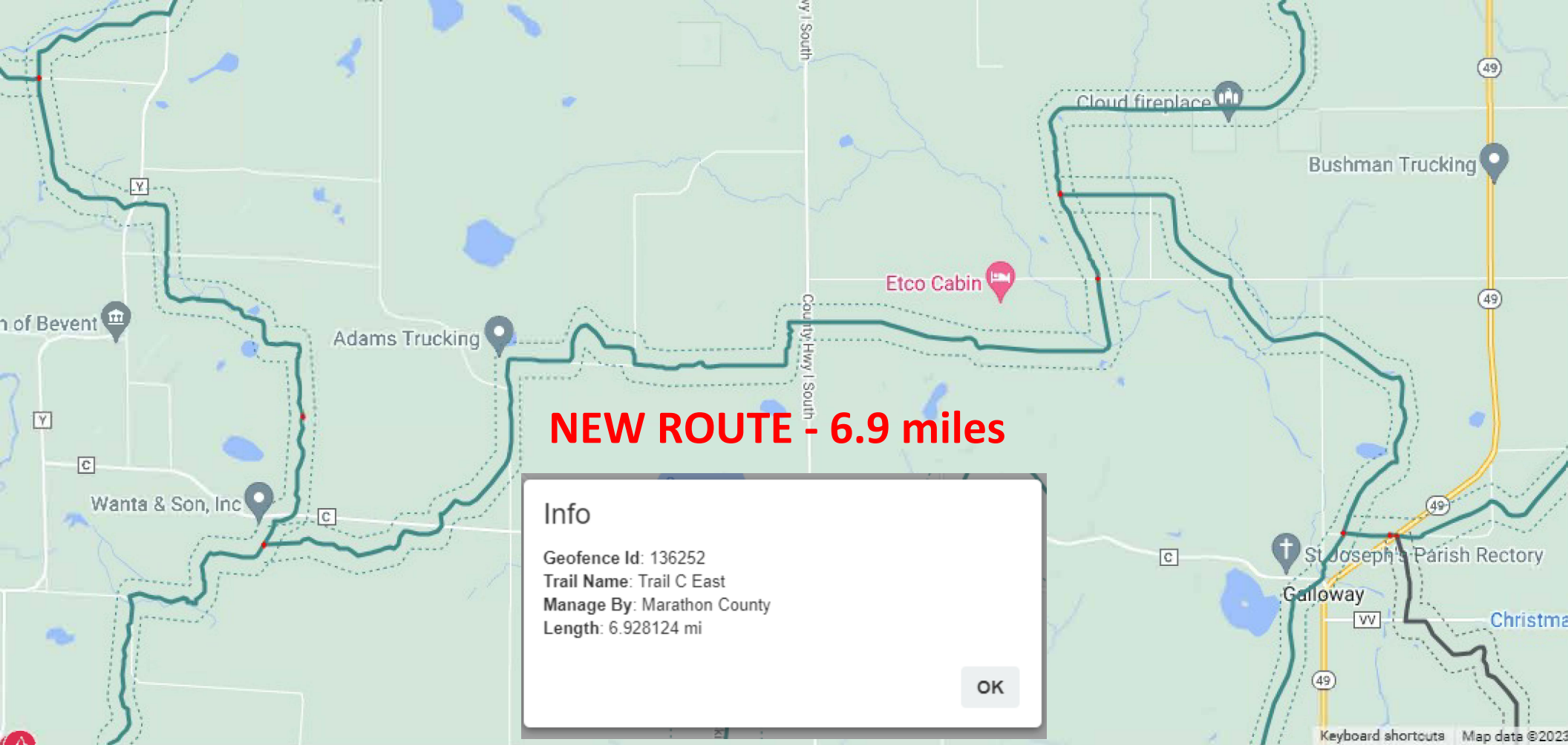
/s/ Allen Opall /s/ Rick Seefeldt /s/ Pat Peckham

ENVIRONMENTAL RESOURCES COMMITTEE

/s/ Jacob Langenhahn, Chair /s/ Sara Guild /s/ Rick Seefeldt

/s/ Bill Conway /s/ Allen Drabek /s/ Randy Fifrick

/s/ Arnold Schlei /s/ David Oberbeck



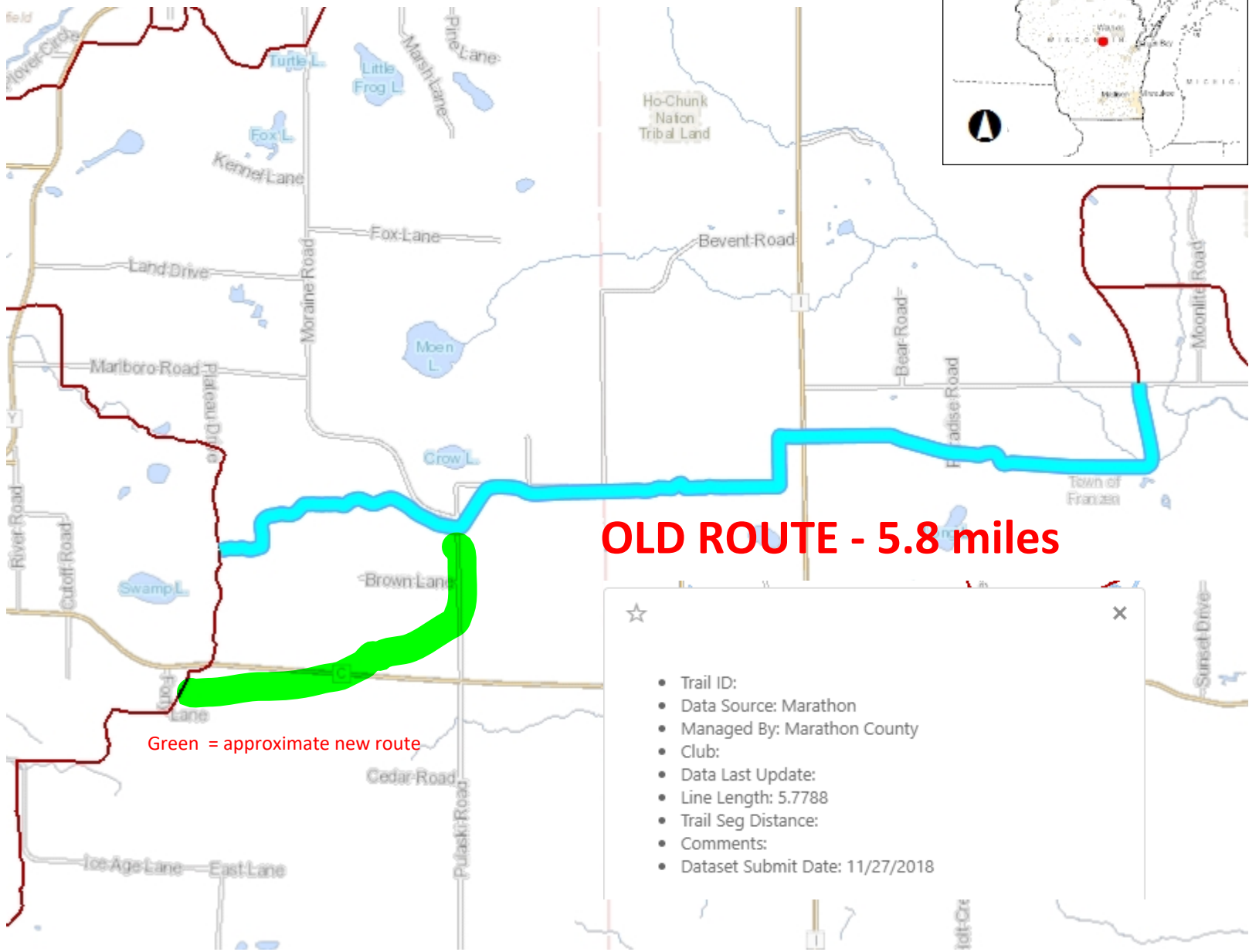
NEW ROUTE - 6.9 miles

Info
Geofence Id: 136252
Trail Name: Trail C East
Manage By: Marathon County
Length: 6.928124 mi

OK



Storm Water Permit Viewer Map



Legend


- Funded
- Not Funded
- Road Routes
- DNR Managed
- Unknown Funding
- Municipality
 - City or Village
 - Township
- State Boundaries
- County Boundaries
- Major Roads
 - Interstate Highway
 - State Highway
 - US Highway
- County and Local Roads
 - County HWY
 - Local Road
- Railroads
- Rivers and Streams
- Intermittent Streams
- Open Water
- Tribal Lands
- Tribal Lands
- State Natural Areas (SNA)
- DNR Managed Lands
- Board of Commissioners of Public Lands (BCPL)
- National Forest
- Other Federal Land
 - Natural Resource Conservation Service (NRCS)
 - Bureau of Land Management (BLM)
 - Department of Defense - U.S. Army
 - Department of Defense - Air Force

OLD ROUTE - 5.8 miles

Green = approximate new route

☆ X

- Trail ID:
- Data Source: Marathon
- Managed By: Marathon County
- Club:
- Data Last Update:
- Line Length: 5.7788
- Trail Seg Distance:
- Comments:
- Dataset Submit Date: 11/27/2018



NAD_1983_HARN_Wisconsin_TM

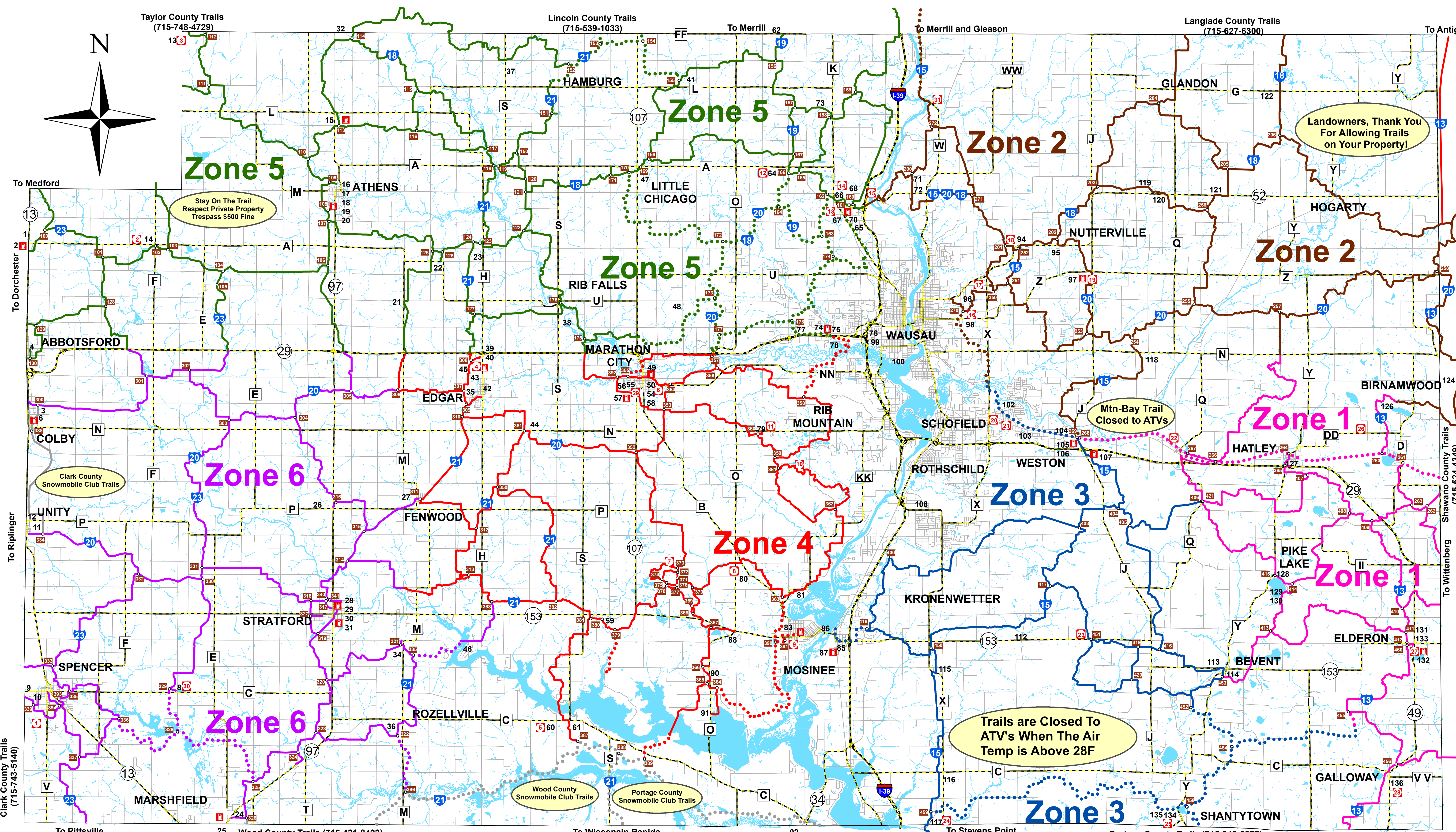
1: 47,520

DISCLAIMER: The information shown on these maps has been obtained from various sources, and are of varying age, reliability and resolution. These maps are not intended to be used for navigation, nor are these maps an authoritative source of information about legal land ownership or public access. No warranty, expressed or implied, is made regarding accuracy, applicability for a particular use, completeness, or legality of the information depicted on this map. For more information, see the DNR Legal Notices web page: <http://dnr.wi.gov/legal/>

Notes

Want to...





Legend

- Trails Open to ATV
- Trails Closed to ATV
- Highways
- County Roads
- Local Roads
- Lakes
- Rivers
- 23 Corridor Trails
- 196 Intersection Numbers
- F Fuel Stations
- H Hotels
- 11 Food

1-136 Map Ads (see back)

0 2.5 5 Miles

Park And Ride

- 1 Spencer Snowmobile Club, 403 W. Cedar St., Spencer
- 2 Jerkwater Express, 2706 Co. Rd. A, Dorchester
- 3 Gad Bar, 2423 Co. Rd. C, Medford
- 4 River Country Co-op, 127588 Opportunity Lane, Edgar
- 5 Halder Bridge Bar, 133071 Co. Rd. C, Mosinee
- 6 Marathon City Sports Center, 1200 State Hwy. 107, Marathon City
- 7 Burma Rd. County Forest, 139645 Burma Rd., Mosinee
- 8 Hammer Down Bar, 216050 Co. Rd. B, Mosinee
- 9 Mosinee Youth Baseball, 205 S. Rangeline Rd., Mosinee
- 10 Nine Mile County Forest, 221700 Red Bud Rd., Wausau
- 11 Charlie's Bar, 144746 Co. Rd. N, Marathon City
- 12 Schmidt's Ballroom Bar & Grill, 7085 Co. Rd. A, Wausau
- 13 Trailmates Snowmobile Club, 3625 Co. Rd. WW, Wausau
- 14 Pro-Motor Sports, 5900 N. 32nd Ave., Wausau
- 15 Village of Maine @ Co. Rd. WW
- 16 The Loading Zone, 2704 E. Hamilton St., Wausau
- 17 Jamar's Countryside Bar, 4011 E. Wausau Ave., Wausau
- 18 Chico's Restaurant, 235415 Chico Rd. Hwy. 52, Wausau
- 19 Sunset Country Store, 10405 Co. Rd. Z, Wausau
- 20 Mountain-Bay Trailhead, 5550 Municipal St., Weston
- 21 Dale's Weston Lanes, 5902 Schofield Ave., Weston
- 22 Mountain-Bay Trailhead, 223200 Abt Rd., Ringle
- 23 Kronenwetter Co. Forest, 4420 E. St. Hwy. 153, Mosinee
- 24 Ashley Tavern & Ballroom, 201100 Co. Rd. X, Mosinee
- 25 Corky's In Shantytown, 201282 Co. Rd. J, Rosholt
- 26 Hatley Snowmobile Club, N4480 Co. Rd. DD, Birnamwood
- 27 Elderon Food Store, 211212 St. Hwy. 49, Elderon
- 28 Jen & Tonics, 203550 St. Hwy. 49, Galloway
- 29 Marathon City Sports Center, 1200 St. Hwy. 107, Marathon
- 30 Outer Limits Food, Sports & Spirits, 109300 County Rd. C, Spencer
- 31 Wisconsin Valley Sno-Jets, 244049 County Rd. W, Wausau

- | | | | | | | |
|--|--|---|--|---|--|--|
| <ul style="list-style-type: none"> 1 Boozer's Bar & Grill 2 River Country Co-op, Dorchester 3 Rodeway Inn, Colby 4 Abby Inn, Abbotsford 6 Provision Partners C-Store, Colby 8 Outer Limits Food, Sport & Spirits 9 Little Club 10 Nutz Deep II North 11 Perla's Place Bar & Grill 12 Fish and Carmen's One More Cast, Unity 13 Gad Bar 14 Jerkwater Express 15 Balz Inn, Athens 16 The Landmark Bar & Grill 17 The Hall Bar & Bowl, Athens 18 Cocina On The Square, Athens 19 R & J Athens Cafe, LLC. 20 River Country Co-op, Athens | <ul style="list-style-type: none"> 21 Pam's Sunshine Inn 22 C & J's Central Pub 23 Poniatowski Dare Devils Snowmobile Club 24 Weiler Convenience Store 25 Power Pac Equipment & Motorsports 26 The Fresh Country Aire 27 Illusions Bar & Grill 28 Just 4 One 29 Bill's Service Center 30 Telschow Oil Inc., Stratford 31 Provision Partners C-Store, Stratford 32 The Rundown, Taylor County 34 Sammy's Shack 35 Edgar Lanes, Edgar 36 Edwin Memorial Lanes 37 Eddie's Bar & Grill 38 Weiks Pub & Grill 39 Edgar Family Restaurant | <ul style="list-style-type: none"> 40 River Country Co-op - Truck Stop 41 Pagel's Pub & Grub 42 Home Bar & Grill 43 Jam'erz Bar 44 Cassel Bar & Grill 45 E.L.M. Repair & Refrigeration 46 Hotchkiss's Last Cast 47 Jumper's Bar 48 Rent-A-Flash 49 Wagner Shell, Marathon 50 3 Amigos Mexican Bar & Grill 54 Arrow Tap Bar 55 The Local Pub & Grill 56 Dodson Auto/Parts City 57 Hurtis Companies 58 Marathon City Sports Center 60 Halder Bridge Bar 61 Sparky's Pub | <ul style="list-style-type: none"> 62 Schult's Country Inn 64 Schmidt's Bar & Grill 65 Brokaw Convenience 66 ARITE Home Exterior Specialist 67 Trailmates Snowmobile Club 68 Pro Motorsports 70 Richard's Restaurant & Bar 71 Wisconsin River Self Storage 72 Brokaw Corners 73 Red Granite Bar & Grill 74 Burk's Bar 75 Wagner Shell, Wausau 76 Duwayne Kreager Insurance Center 77 Todd & Peggy's Whiskey River Bar & Grill 78 Trails End Lodge 79 Charlie's Bar 80 Hammer Down Bar 81 Chang's Half Moon Lake View Bar & Grill | <ul style="list-style-type: none"> 83 Lietz's Shell Service, Mosinee 85 Gorski's Restaurant, Mosinee 86 Martin's Auto Repair 87 Wagner East Town Shell, Mosinee 88 Hog Creek Bar & Grill 90 Doyle's Moon Saloon 91 Reservoir Dog Saloon 92 Lynda's Wolf Den 94 Chico's Restaurant 95 Homestead On 52 96 Nancy's Jamar's Country Side Bar 97 Sunset Country Store 98 Loading Zone 99 FULLY PROMOTED 100 Wausau Eagles Club 102 Kelly Club Sports Bar & Grill 103 Dale's Weston Lanes 104 Kluck's Callon Saloon | <ul style="list-style-type: none"> 105 The Store, Weston 106 Trailside Sports Bar & Grill 107 Commerce Crossing Shell, Weston 108 Lang Equipment, LLC. 112 Sitko's Bar 113 Eagle Lodge Mercantile, Bevent 114 Family Tradition Bar 115 Hunter's Bar 116 Z Place 2-Bn 117 Ashley Tavern & Ballroom 118 Clubhouse Bar & Grill 119 Rick's Sunrise Bar 120 The Corral Bar on 52 121 Phil's Round 2 122 Da Bar 123 Little Rock Bar, Aniwa 124 Chet & Emil's 125 Melody Mill | <ul style="list-style-type: none"> 126 Wildlife Bar & Campground 127 Rightway & Stratford Propane, Hatley 128 PK Slammer's Bar & Grill 129 Pike Lake Resort 130 Lisa's at Lakeside 131 Mama's Place Bar & Grill 132 Elderon Food Store 133 Straight Home Bar & Grill 134 Corky's In Shantytown 135 Shantytown Snowmobile Club 136 Jen & Tonic's |
|--|--|---|--|---|--|--|

Trails are subject to change at any time and can be found at:
<https://www.co.marathon.wi.us/Departments/ParksRecreationForestry/Recreation/Snowmobiling.aspx>