

State of Wisconsin
 Department of Natural Resources
dnr.wi.gov

Motorized Recreation Grant Application

For: (choose all that apply) Form 8700-159 (R 04/22)

Due Date: April 15

#21 Oconto Trail Rehab

- ATV/UTV Trail Aid
- Snowmobile Trail Aid

Notice: Completion of this form is required under Wisconsin Statutes 23.09(26) and 23.33. Failure to complete this form will result in denial of financial assistance. Personally identifiable information found on this form is not intended to be used for any other purpose. The Department of Natural Resources (DNR) may provide this information to requesters as required by Wisconsin's Public Records law {ss. 19.31 – 19.39, Wis. Stats.}.

Instructions: Applications may combine more than one source of funds. They may be submitted for consideration of traditional ATV, UTV, Snowmobile and Motorized Stewardship funding. Submit one copy of all forms and attachments. See Page 2 for necessary attachments. Send applications to your [Community Services Specialist](#).

DNR Use Only	
Category	Number

Section 1: Applicant Information

Applicant / Organization Name			Check Recipient: Individual other than authorized individual to act on behalf of the applicant. <input type="checkbox"/> Select if the same as applicant.		
Oconto County					
Individual Authorized to Act on Behalf of Applicant per Resolution			Check Recipient Name (Name to Appear on Check)		
Monty Brink			Oconto County Treasurer		
Title			Title		
Forest and Parks Administrator			Treasurer		
Address			Address		
301 Washington Street			301 Washington Street		
City	State	ZIP Code	City	State	ZIP Code
Oconto	WI	54153	Oconto	WI	54153
Telephone Number		Email Address			
(920) 834-6995		monty.brink@co.oconto.wi.us			

Section 2: Project Information Required for all Projects

Project Title					Current Funded Miles	New Miles (if applicable)
USFS Trail Rehab 2023-2024					2.0	
County	Township	Range	Section	1/4 1/4	1/4	GPS Coordinates:
Oconto	N	<input type="radio"/> E <input type="radio"/> W				Lat. _____ Long. _____

Project Description Summary

Oconto County proposes to rehab 2 segments (USFS 3028 and 55556) on USFS lands. Rehab includes adding aggregate to fill in pot holes deeper than 4 inches and blading aggregate to blend in with existing surface prism. Rehab existing drainage structures and ditching. May include tree removal as well. These are open to ATV/UTV Summer only.

Total Cost estimate is \$21,300.

Oconto County hopes to obtain RTP funding which may reduce ORV funding request.

I certify that all maintenance land use agreements are on file.

Estimated Cost

Maintenance	Acquisition	Insurance	Development	Bridge Rehab.	Trail Rehab.	Total Estimated Cost
					\$21,300.00	\$21,300.00
Leave Blank – DNR Use Only						

Applicant Certification

Printed Name of Authorized Official	Official's Title
Monty Brink	Forest and Parks Administrator

As the applicant's authorized official, I certify that, to the best of my knowledge, the information in this application is true and correct.

 Signature of Authorized Official

 Date Prepared

Appendix B – Required for Trail/Qualified Trout Rehab, Reroute, or Development

Trail Rehab Qualified Trout New Trail Trail Reroute (Mandatory or Discretionary)

County	Township	Range	Section	1/4 1/4	1/4	GPS Coordinates: Lat. Long.
	N		<input type="radio"/> E <input type="radio"/> W			

Funded Trail Name or Number (SNARS if applicable) USFS 3028 and 55556	Has this trail ever received development or rehabilitation funds in the past? <input type="radio"/> Yes <input checked="" type="radio"/> No Year: _____ \$ _____
--	--

Trail is located on: <input type="radio"/> Private property <input checked="" type="radio"/> Public property	Length of Easement or Landowner Use Agreement _____ years	Expiration Date
---	--	-----------------

Landowner Where Trail is Located United States Government	Telephone Number (715) 674-4481
--	------------------------------------

What other recreational trail uses are planned for this trail?

Off highway motorcycle

If there are other Recreational uses planned, how much of the trail development/rehab. cost will be paid for by other users?

50% through RTP grant program

How many miles would be affected if this project is not funded? 2	Will this result in closure of a trail? <input type="radio"/> Yes <input checked="" type="radio"/> No
--	--

Is this a critical section to the overall trail system? <input checked="" type="radio"/> Yes <input type="radio"/> No	Is there a reasonable alternative? Road Routes
--	---

Does any section of this trail contain a bridge? <input type="radio"/> Yes <input type="radio"/> No	Will this bridge require rehabilitation now or in the next few years? <input type="radio"/> Yes <input type="radio"/> No	What is the weight of your puller & drag/grading equipment? _____ lbs.
--	---	---

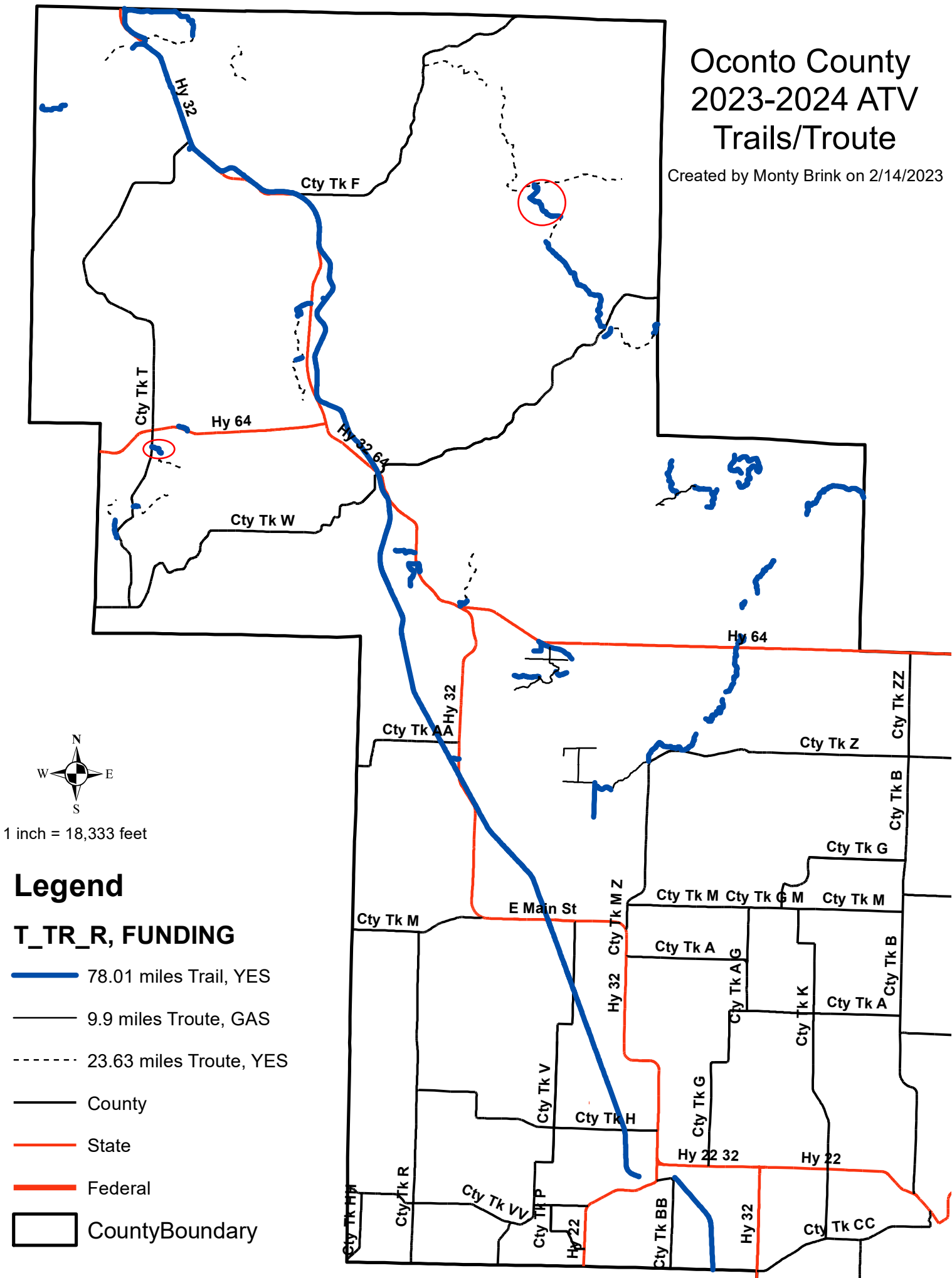
- Yes No Have you contacted your local [DNR Water Management Specialist \(WMS\)](#) regarding a permit?
- Yes No Is a permit needed? (Please provide any written correspondence from WMS.)
- Yes No Will this project be located near or cross any intermittent or perennial waterway? [Surface Water Data Viewer](#)
- Yes No Will this project be located near or cross any wetland?
- Yes No Will this project involve land disturbance – including clearing and grubbing – of 1 acre or more of land? (Less than 4/10th mile for a typical trail) [DNR Storm Water Contact List](#)

Trail Project Detailed Description

Rehab Summer ATV/UTV Trail segments to fill in pot holes, cover large boulders, remove bank corners, improve travel for safety, and keep riders on trail area instead of going off trail to avoid hazard areas. Utilization of pit run to create a base in larger pot holes and cap with 3-4 inches of 1 1/4 inch gravel. This will create a groomable surface tread for the club to maintain. Currently the large boulders and pot hole make it challenging to groom these sections. Having a gravel surface will provide for safer travel by ATV/UTVs by removing water hazards and off trail riding.

Oconto County 2023-2024 ATV Trails/Troute

Created by Monty Brink on 2/14/2023



1 inch = 18,333 feet

Legend

T_TR_R, FUNDING

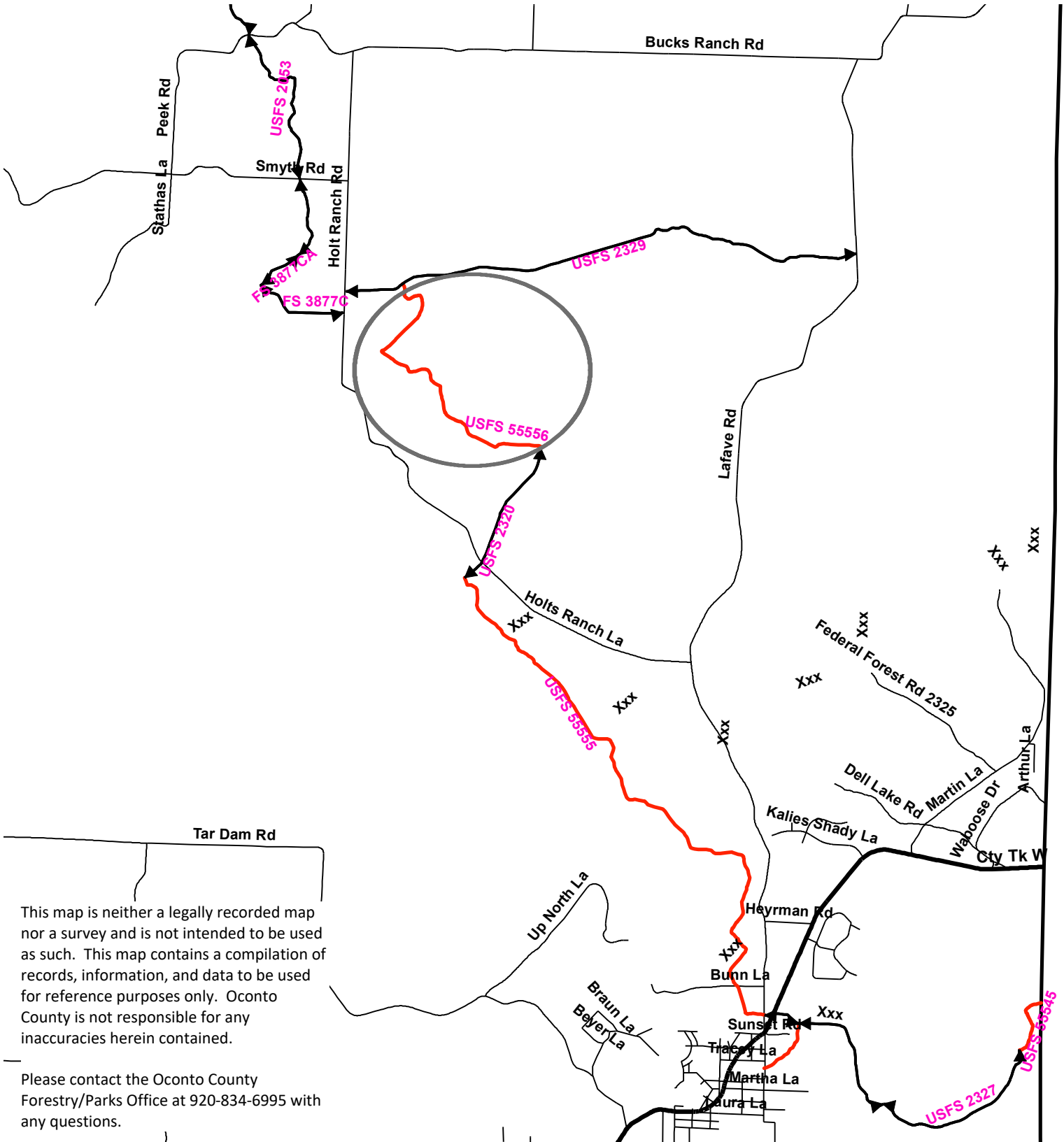

- 78.01 miles Trail, YES
- 9.9 miles Troute, GAS
- - - - - 23.63 miles Troute, YES
- County
- State
- Federal
- CountyBoundary

Oconto County Trail Rehab Segment # 1 USFS 55556

1
Miles
1 inch = 3,960 feet

Legend

- | | |
|--------------|------------|
| Road | ATV |
| — Town | — Trail |
| — County HWY | ↔ Troute |



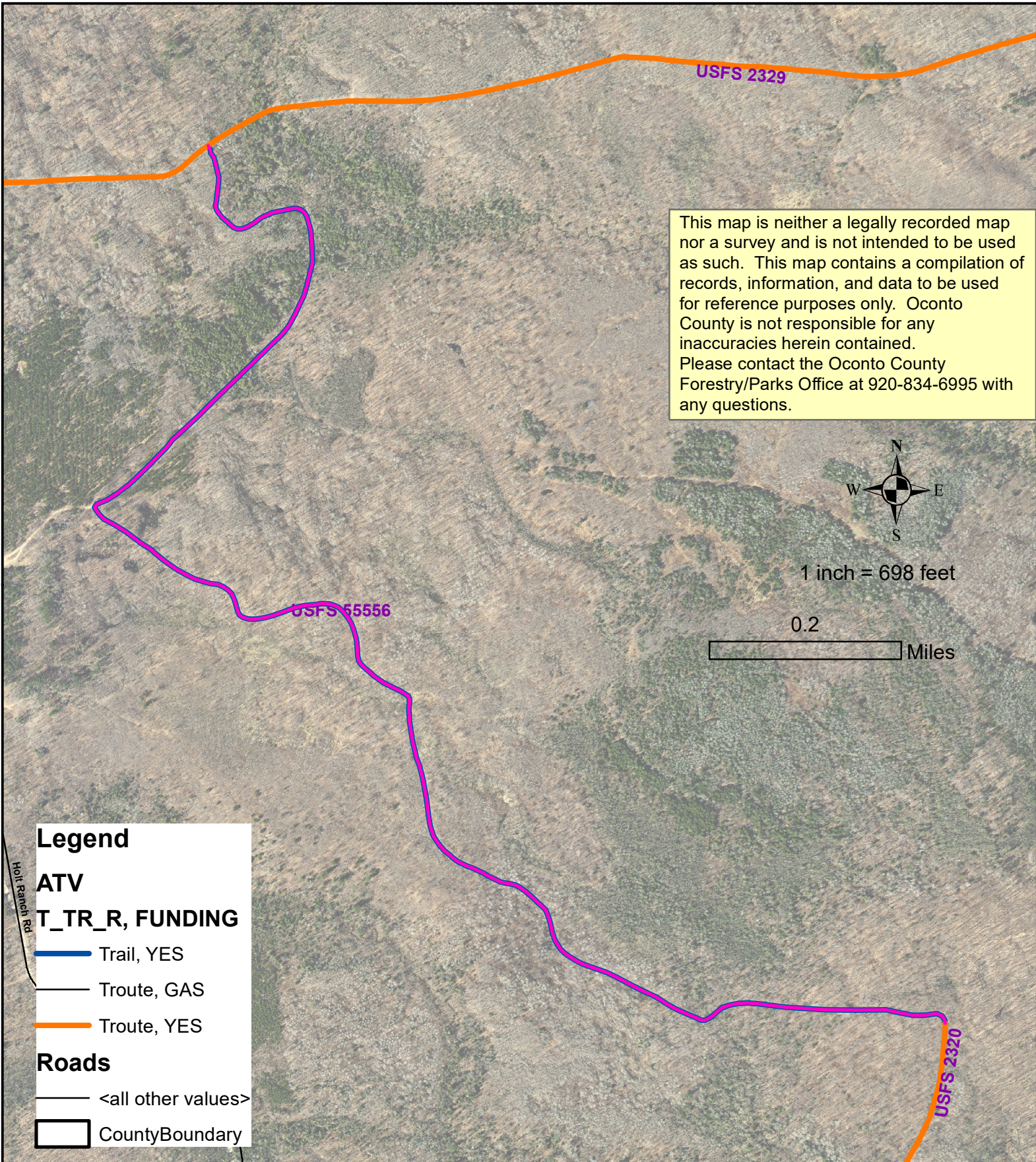
This map is neither a legally recorded map nor a survey and is not intended to be used as such. This map contains a compilation of records, information, and data to be used for reference purposes only. Oconto County is not responsible for any inaccuracies herein contained.

Please contact the Oconto County Forestry/Parks Office at 920-834-6995 with any questions.

Oconto County USFS Trail 55556 Rehab 2023-2024

Oconto County Proposes to Rehab the highlighted pink segments

Created by Monty Brink on 4/5/2023



Oconto County USFS Trail 55556 Rehab 2023-2024



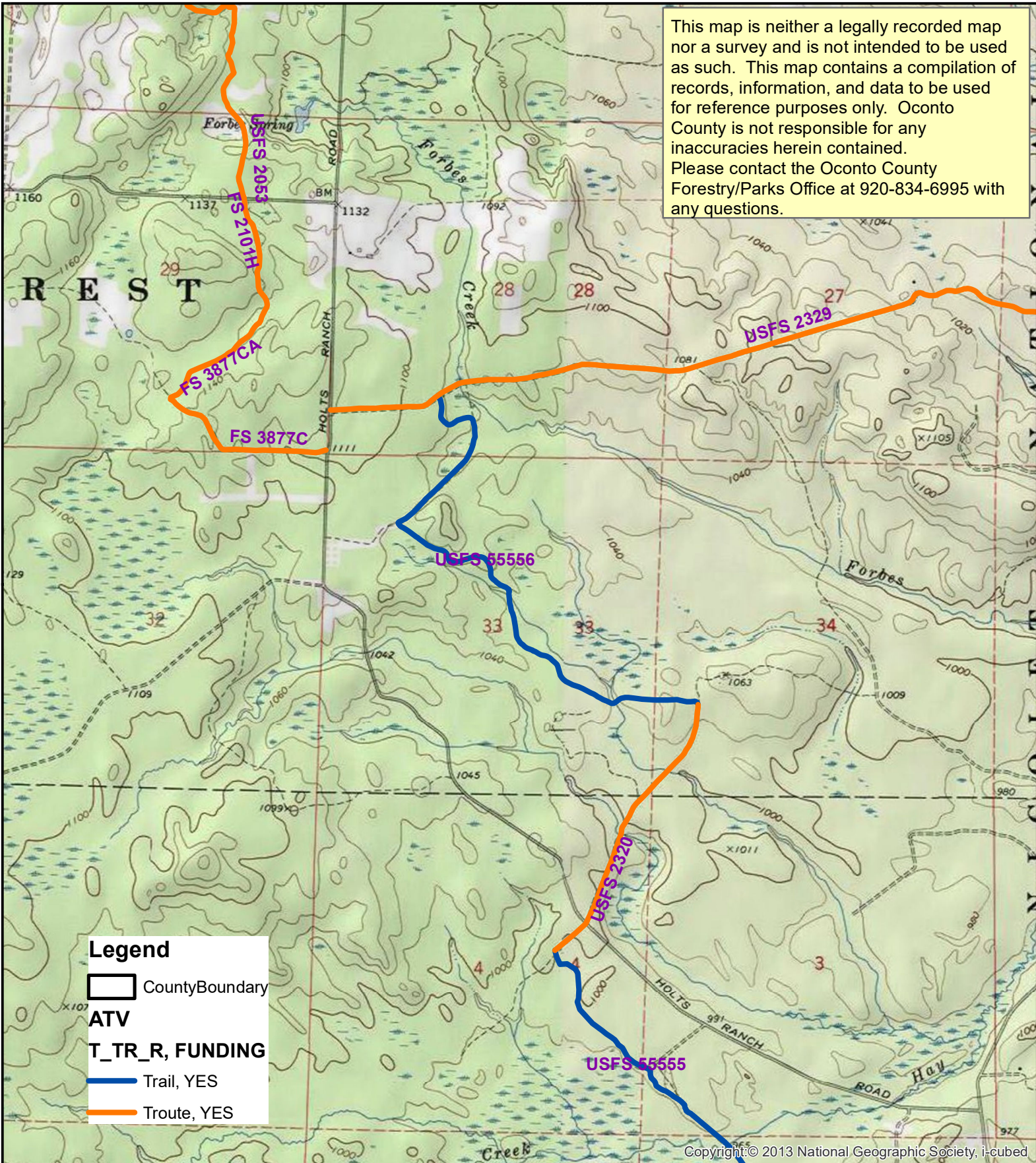
0.65

Miles

1 inch = 1,980 feet

Created by Monty Brink on 4/10/2023

This map is neither a legally recorded map nor a survey and is not intended to be used as such. This map contains a compilation of records, information, and data to be used for reference purposes only. Oconto County is not responsible for any inaccuracies herein contained. Please contact the Oconto County Forestry/Parks Office at 920-834-6995 with any questions.



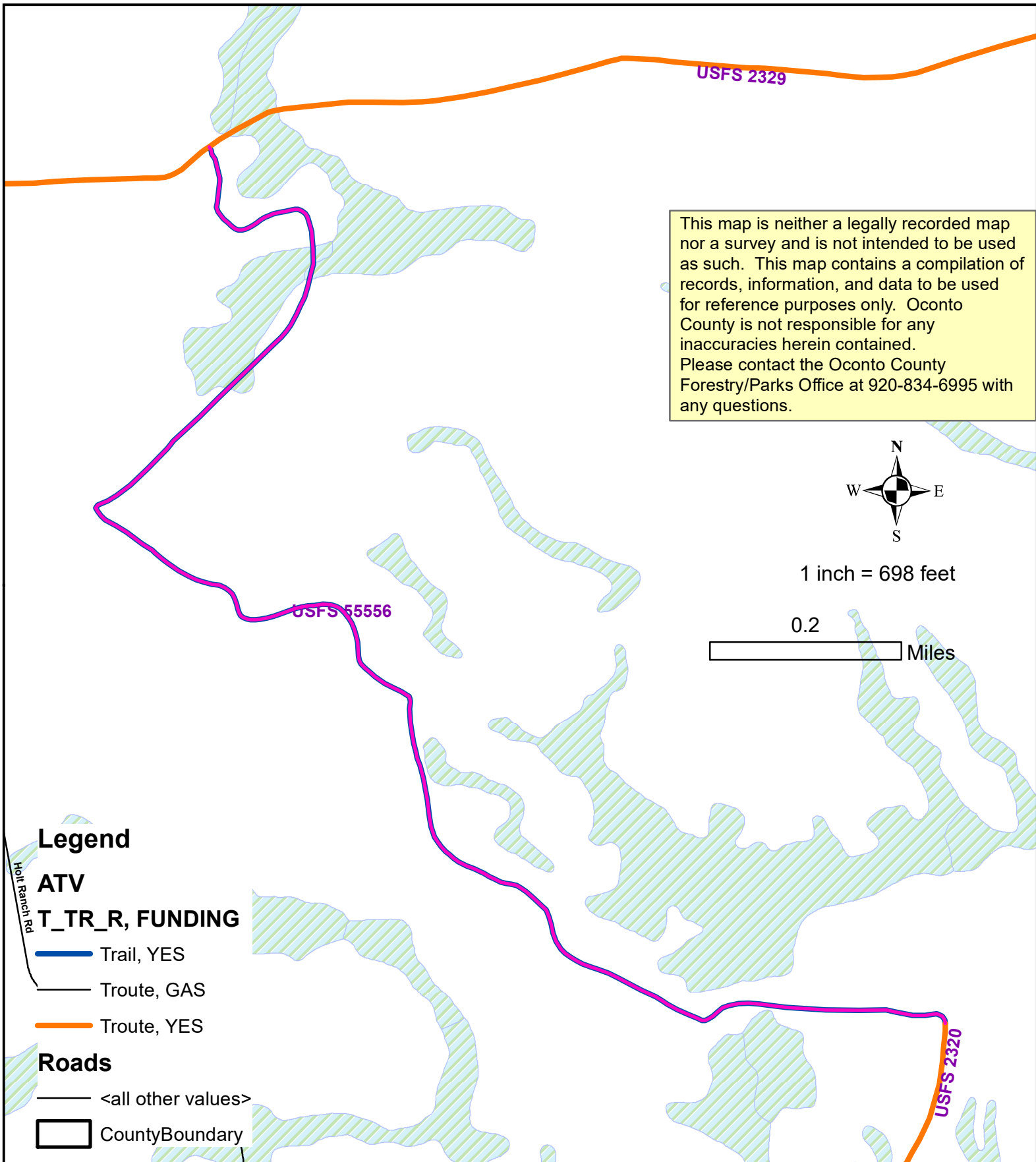
Legend

- County Boundary
- ATV**
- T_TR_R, FUNDING**
- Trail, YES
- Troute, YES

Oconto County USFS Trail 55556 Rehab 2023-2024

Oconto County Proposes to Rehab the highlighted pink segments

Created by Monty Brink on 4/5/2023



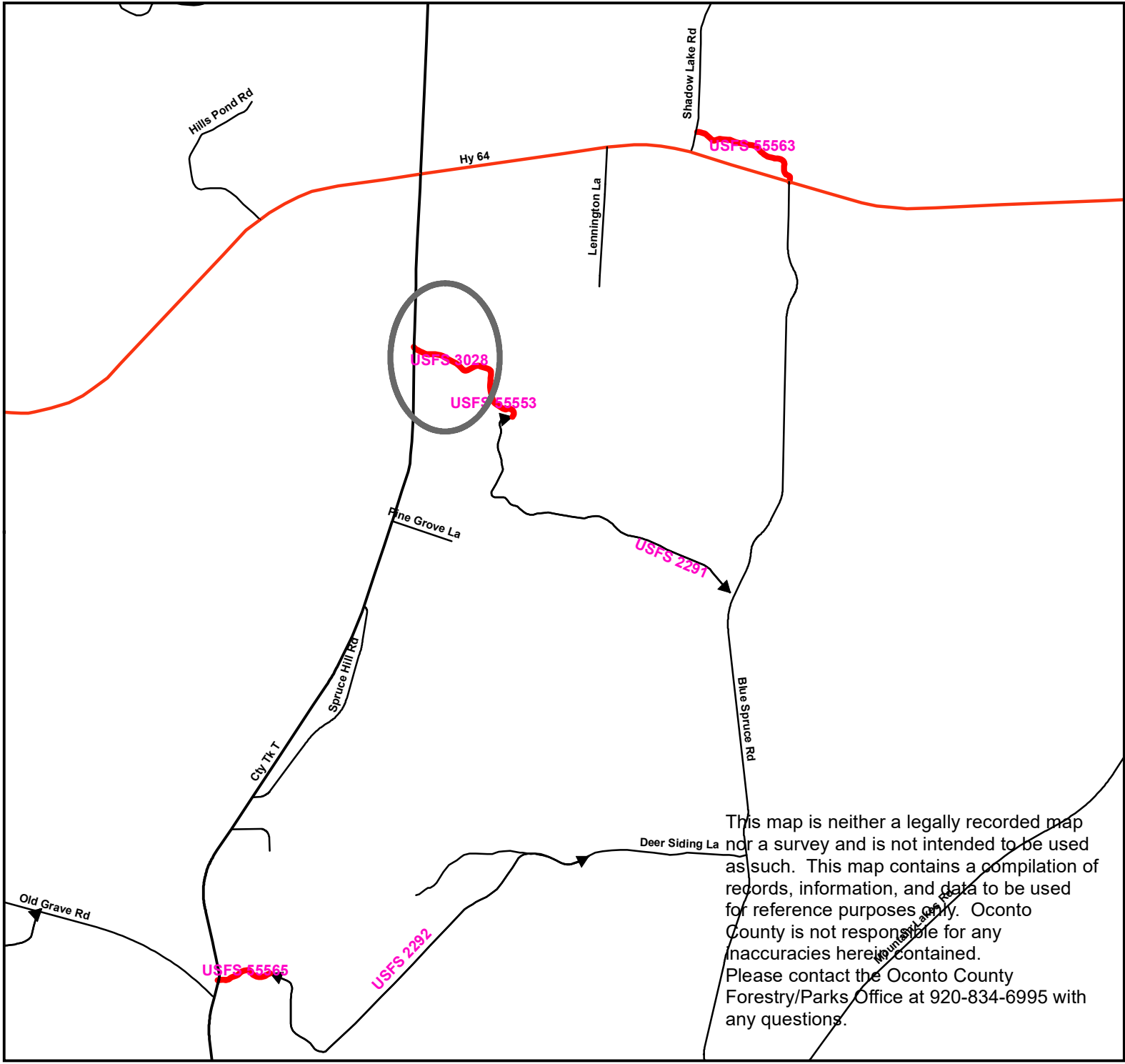
Oconto County Troute Rehab Segment # 2 USFS 3028

0.65
 1 inch = 1,980 feet Miles




Legend

- | | |
|--------------|------------------|
| Roads | ATV |
| ROADS | T_TR_R |
| — CTH | — Trail |
| — STH | ↔ Troute |
| — TWN | □ CountyBoundary |



This map is neither a legally recorded map nor a survey and is not intended to be used as such. This map contains a compilation of records, information, and data to be used for reference purposes only. Oconto County is not responsible for any inaccuracies here contained. Please contact the Oconto County Forestry/Parks Office at 920-834-6995 with any questions.

Oconto County USFS Trail 3028 Rehab 2023-2024



0.45

Miles

1 inch = 1,485 feet

Created by Monty Brink on 4/10/2023

Legend

Roads

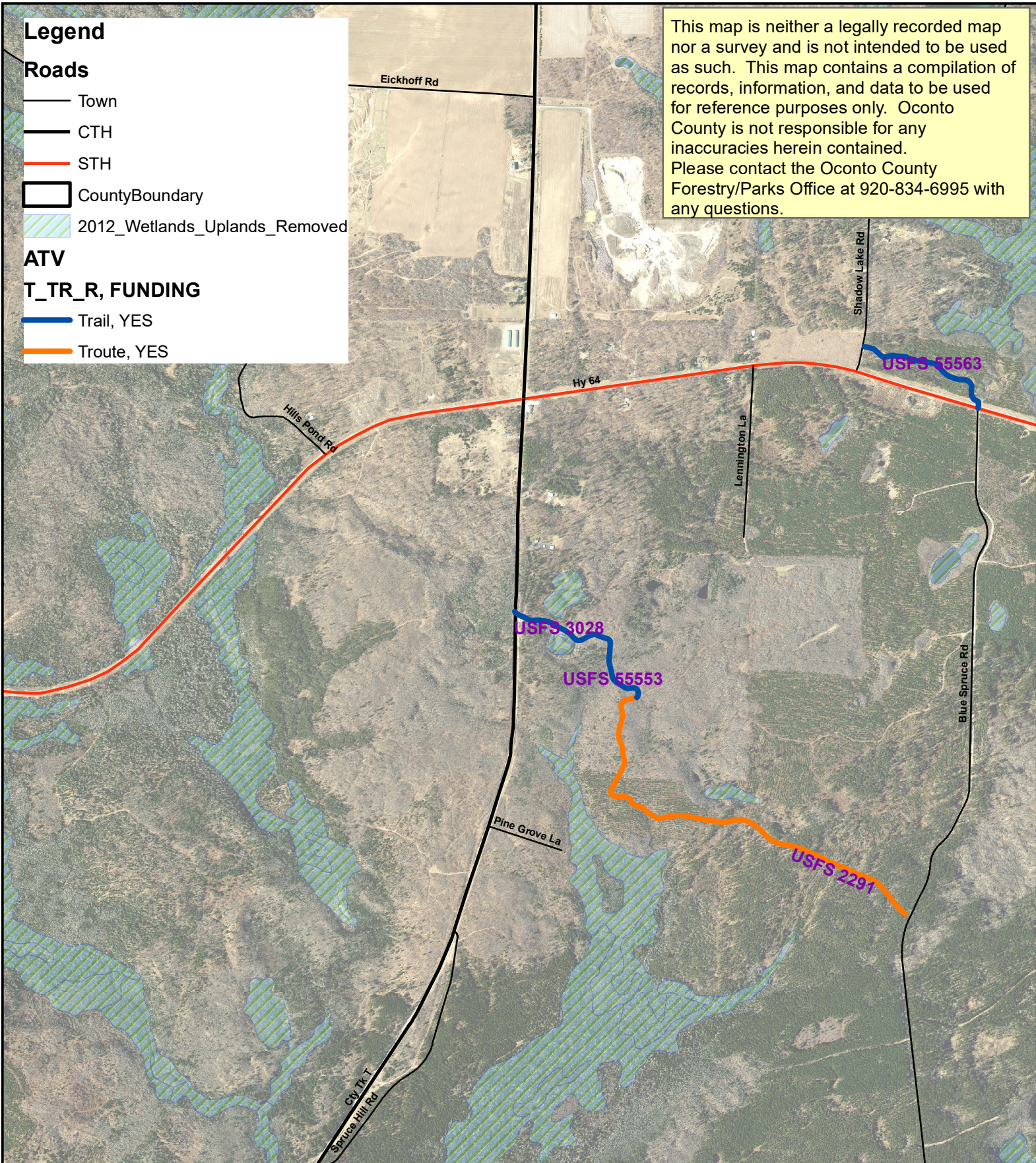
- Town
- CTH
- STH
- CountyBoundary
- 2012_Wetlands_Uplands_Removed

ATV


T_TR_R, FUNDING

- Trail, YES
- Troute, YES

This map is neither a legally recorded map nor a survey and is not intended to be used as such. This map contains a compilation of records, information, and data to be used for reference purposes only. Oconto County is not responsible for any inaccuracies herein contained. Please contact the Oconto County Forestry/Parks Office at 920-834-6995 with any questions.



Oconto County USFS Trail 3028 Rehab 2023-2024



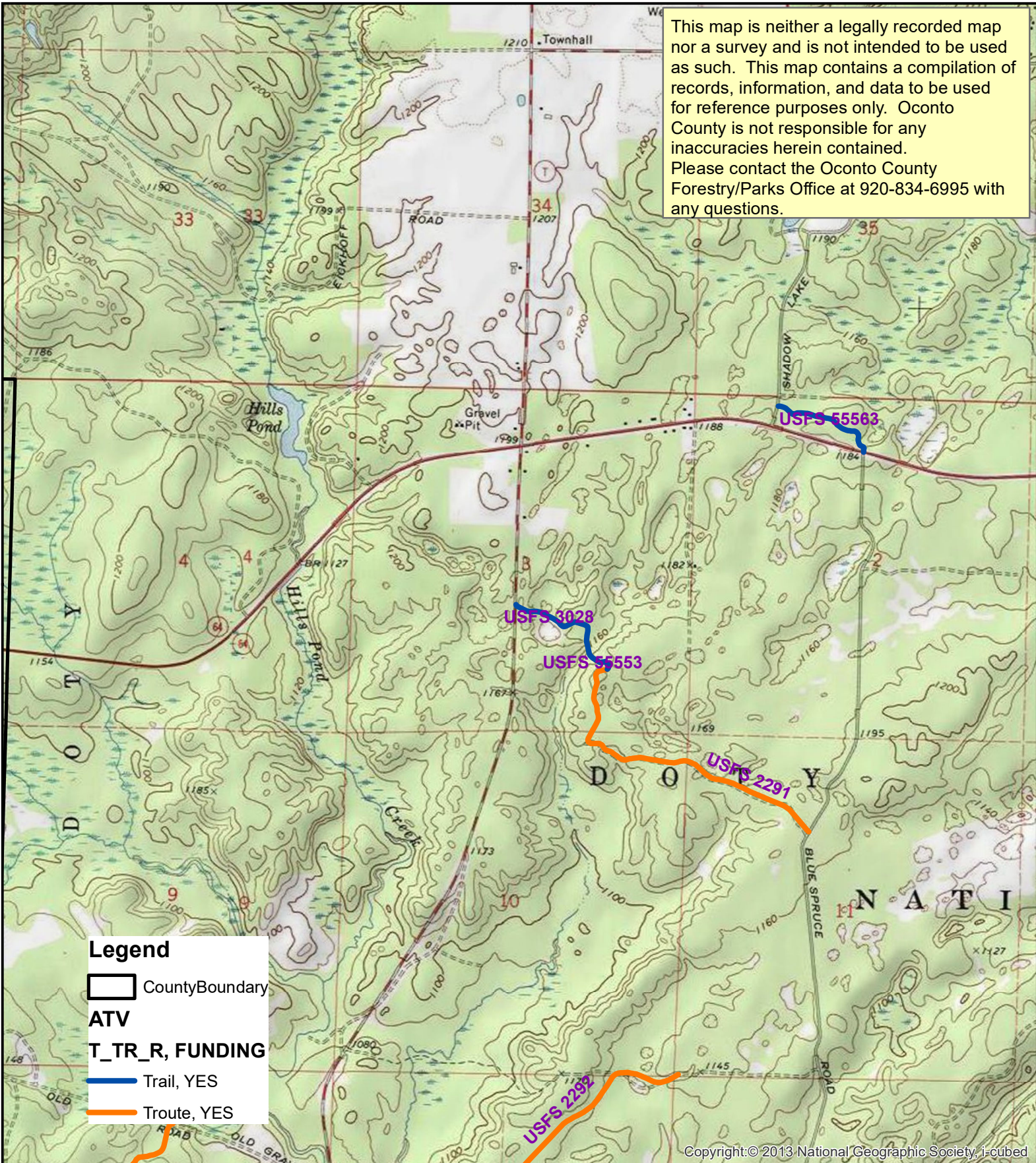
0.65

Miles

1 inch = 1,980 feet

Created by Monty Brink on 4/10/2023

This map is neither a legally recorded map nor a survey and is not intended to be used as such. This map contains a compilation of records, information, and data to be used for reference purposes only. Oconto County is not responsible for any inaccuracies herein contained. Please contact the Oconto County Forestry/Parks Office at 920-834-6995 with any questions.



Legend

- County Boundary
- ATV**
- T_TR_R, FUNDING**
- Trail, YES
- Troute, YES







