

#8 Jackson Co Trail Rehab - N of Oak Ridge Rd

State of Wisconsin  
 Department of Natural Resources  
[dnr.wi.gov](http://dnr.wi.gov)

**Motorized Recreation Grant Application**

For: (choose all that apply)

Form 8700-159 (R 04/22)

Page 1 of 5

**Due Date: April 15**

ATV/UTV Trail Aid

Snowmobile Trail Aid

**Notice:** Completion of this form is required under Wisconsin Statutes 23.09(26) and 23.33. Failure to complete this form will result in denial of financial assistance. Personally identifiable information found on this form is not intended to be used for any other purpose. The Department of Natural Resources (DNR) may provide this information to requesters as required by Wisconsin's Public Records law {ss. 19.31 – 19.39, Wis. Stats.}.

**Instructions:** Applications may combine more than one source of funds. They may be submitted for consideration of traditional ATV, UTV, Snowmobile and Motorized Stewardship funding. Submit one copy of all forms and attachments. See Page 2 for necessary attachments. Send applications to your [Community Services Specialist](#).

DNR Use Only	
Category	Number

**Section 1: Applicant Information**

Applicant / Organization Name Jackson County Forestry and Parks			Check Recipient: Individual other than authorized individual to act on behalf of the applicant. <input checked="" type="checkbox"/> Select if the same as applicant.		
Individual Authorized to Act on Behalf of Applicant per Resolution Jim Zahasky			Check Recipient Name (Name to Appear on Check) Jim Zahasky		
Title Jackson County Forestry and Parks Admin.			Title Jackson County Forestry and Parks Admin.		
Address W9790 Airport Rd			Address W9790 Airport Rd		
City Black River Falls	State WI	ZIP Code 54615	City Black River Falls	State WI	ZIP Code 54615
Telephone Number (715) 284-8475		Email Address Jim.Zahasky2@Jacksoncountywi.gov			

**Section 2: Project Information Required for all Projects**

Project Title North Oak Ridge Road					Current Funded Miles 101.1	New Miles (if applicable)
County Jackson	Township 20 N	Range 4	Section 1	<input type="radio"/> E <input checked="" type="radio"/> W	GPS Coordinates: Lat. 44.231391 Long. -90.806576	

**Project Description Summary**

Jackson County Forestry and Parks Department proposes to rehabilitate approximately 4200 feet of trail north of Oak Ridge Road. Starting at the intersection of the ATV/UTV trail and going north 2700 feet then skipping 2600 foot section of trail and starting up again for 1500 feet ending at the Black River State Forest property boundary. Because this is a high use area "blow outs" occur and require the use of heavy equipment to repair and make the trail passable. This has been an ongoing issue since UTV's have been allowed on the trails. The rehab will include filling in the ruts and leveling the corners with a dozer then contracting out hauling the gravel. The goal is to add 12 inches of gravel that gets compacted down to about 8 inches. We use 1 1/2" gravel plus fines that hold up better than 3/4 gravel on our sand grounds. I will be applying for 50% of the cost of this project from RTP funds. This trail is open to ATV's all year and UTV's in the summer.

I certify that all maintenance land use agreements are on file.

**Estimated Cost**

Maintenance	Acquisition	Insurance	Development	Bridge Rehab.	Trail Rehab.	Total Estimated Cost
					\$42,940.00	\$42,940.00


**Leave Blank – DNR Use Only**

--	--	--	--	--	--	--

**Applicant Certification**

Printed Name of Authorized Official Jim Zahasky	Official's Title Jackson County Forestry and Parks Admin.
--	--

As the applicant's authorized official, I certify that, to the best of my knowledge, the information in this application is true and correct.

  
 Signature of Authorized Official

April 13, 2023  
 Date Prepared

**Appendix B – Required for Trail/Qualified Trout Rehab, Reroute, or Development**

Trail Rehab       Qualified Trout       New Trail       Trail Reroute (Mandatory or Discretionary)

County	Township	Range	<input type="radio"/> E <input checked="" type="radio"/> W	Section	1/4 1/4	1/4	GPS Coordinates: Lat. 44.231391 Long. -90.806576
Jackson	20 N	4		1			

Funded Trail Name or Number (SNARS if applicable)	Has this trail ever received development or rehabilitation funds in the past?
Oak Ridge or 27	<input type="radio"/> Yes <input checked="" type="radio"/> No Year: _____ \$ _____

Trail is located on: <input type="radio"/> Private property <input checked="" type="radio"/> Public property	Length of Easement or Landowner Use Agreement _____ years	Expiration Date
---	--	-----------------

Landowner Where Trail is Located	Telephone Number
Jackson County Forest	(715) 284-8475

What other recreational trail uses are planned for this trail?  
snowmobile

If there are other Recreational uses planned, how much of the trail development/rehab. cost will be paid for by other users?  
none

How many miles would be affected if this project is not funded? 1	Will this result in closure of a trail? <input type="radio"/> Yes <input checked="" type="radio"/> No
--	--

Is this a critical section to the overall trail system? <input checked="" type="radio"/> Yes <input type="radio"/> No	Is there a reasonable alternative? None
--	--

Does any section of this trail contain a bridge? <input type="radio"/> Yes <input checked="" type="radio"/> No	Will this bridge require rehabilitation now or in the next few years? <input type="radio"/> Yes <input checked="" type="radio"/> No	What is the weight of your puller & drag/grading equipment? _____ lbs.
---	--	---

- Yes  No Have you contacted your local [DNR Water Management Specialist \(WMS\)](#) regarding a permit?
- Yes  No Is a permit needed? (Please provide any written correspondence from WMS.)
- Yes  No Will this project be located near or cross any intermittent or perennial waterway? [Surface Water Data Viewer](#)
- Yes  No Will this project be located near or cross any wetland?
- Yes  No Will this project involve land disturbance – including clearing and grubbing – of 1 acre or more of land? (Less than 4/10th mile for a typical trail) [DNR Storm Water Contact List](#)

**Trail Project Detailed Description**  
 Jackson County Forestry and Parks Department proposes to rehabilitate approximately 4200 feet of trail north of Oak Ridge Road. Starting at the intersection of the ATV/UTV trail and going north 2700 feet then skipping 2600 foot section of trail and starting up again for 1500 feet ending at the Black River State Forest property boundary. Because this is a high use area "blow outs" occur and require the use of heavy equipment to repair and make the trail passable. This has been an ongoing issue since UTV's have been allowed on the trails. The rehab will include filling in the ruts and leveling the corners with a dozer then contracting out hauling the gravel. The goal is to add 12 inches of gravel that gets compacted down to about 8 inches. We use 1 1/2" have gravel plus fines that holds up better than 3/4 gravel on our sand grounds. I will be applying for 50% of the cost of this project from RTP funds. This trail is open to ATV's all year and UTV's in the summer.

*For use with Recreation Grant Application Forms*

Project Name: North Oak Ridge Road		Prepared By: Jim Zahasky	Date: 03/06/2023
County: Jackson	Project Applicant: Jackson County Forestry and Parks	Landowner Name: Jackson County	<input checked="" type="radio"/> Public <input type="radio"/> Private

Indicate - (C) Contract , (F) Force Acct., (D) Donated

	DEVELOPMENT PROJECT ITEMS <i>List by individual item or break down by Use Areas (See Item List On Back Of This Form)</i>	Quantity	Unit of Measure	Component Costs	Estimated Total Item Cost
C	1-1/4 inch base course	2,800	tons	\$13.00	36,400.00
F	Bulldozer (DOT 217)	50	Hours	\$53.00	2,650.00
F	Labor	70	Hours	\$31.00	2,170.00
F	Dump Truck (DOT 128)	20	Hours	\$60.00	1,200.00
F	20 Ton Trailer (DOT 493)	20	Hours	\$26.00	520.00
<b>TOTAL \$</b>					<b>\$42,940.00</b>

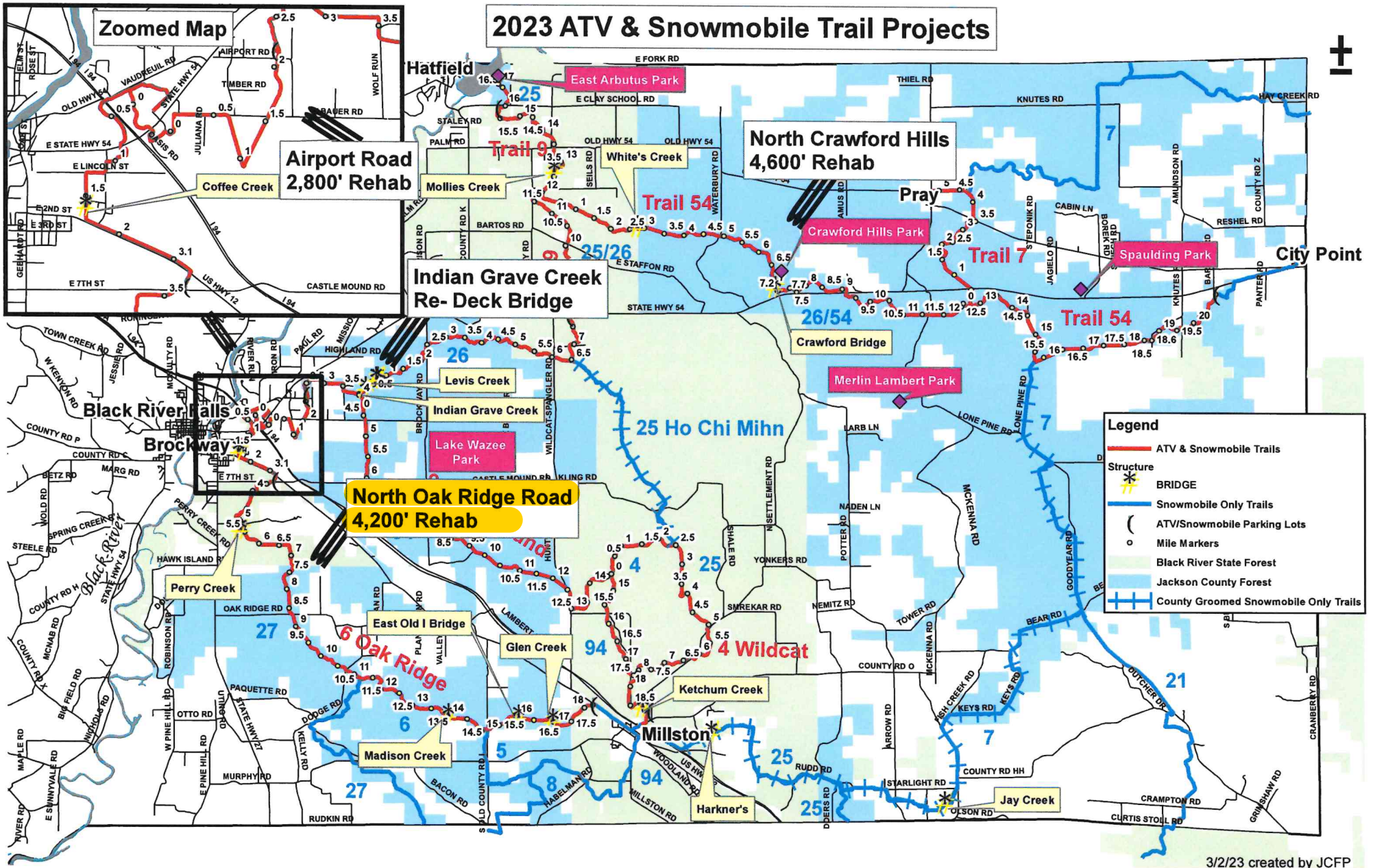
**NOTE:**

- For development projects, contingency and indirect costs are not eligible expenses.
- For acquisition projects, complete the Acquisition Project Cost Estimate Section of this form.





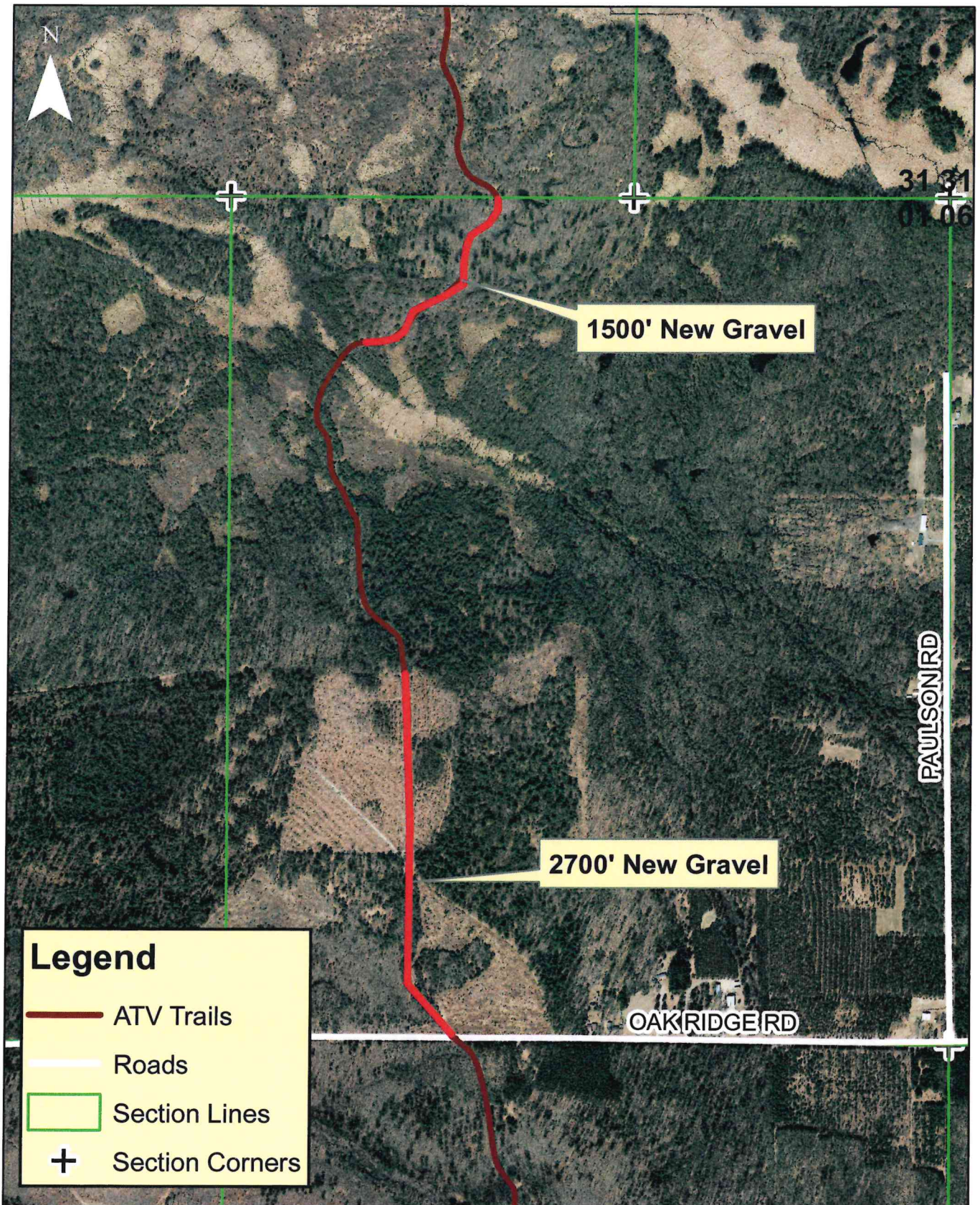
# 2023 ATV & Snowmobile Trail Projects



# North Oak Ridge Road Trail Rehabilitation Project

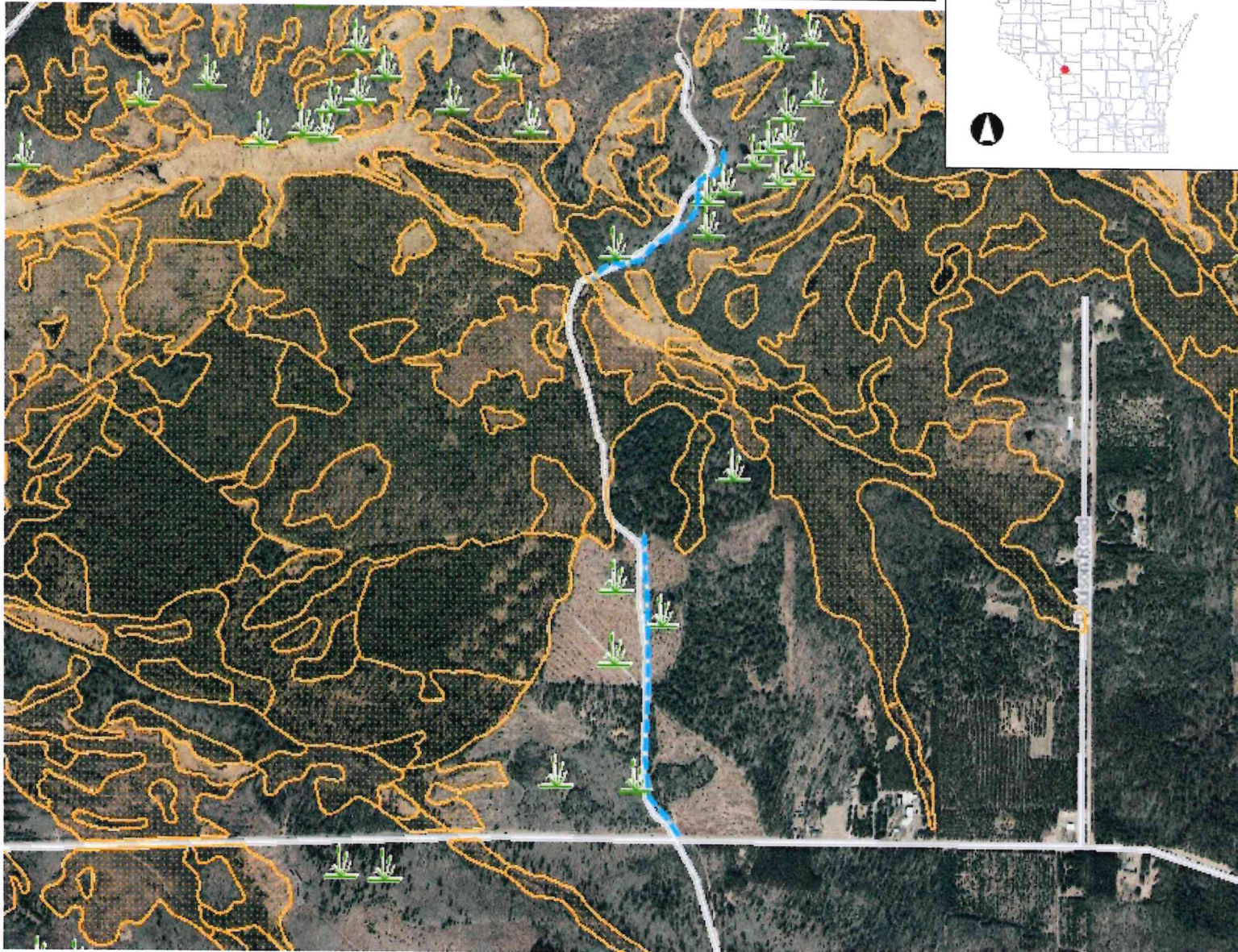
Aerial Photo Map

T 20 N, R 04 W, Section 1, Town of Manchester





# North Oak Ridge Road Trail Rehabilitation Wetland Map



## Legend

- Wetland Class Areas
- Wetland Class Points
- Dammed pond
- Excavated pond
- Filled/draind wetland
- Wetland too small to delineate
- Filled excavated pond
- Filled Points
- Wetland Class Areas
- Filled Areas
- Wetland Class Areas
- Wetland Class Points
- Dammed pond
- Excavated pond
- Filled/draind wetland
- Wetland too small to delineate
- Filled excavated pond
- Filled Points
- Wetland Class Areas
- Filled Areas
- Wetland Identifications and Confirmations
- Municipality**
- State Boundaries
- County Boundaries
- Major Roads**
- Interstate Highway
- State Highway
- US Highway
- County and Local Roads**
- County HWY
- Local Road
- Railroads
- Tribal Lands
- Rivers and Streams

## Notes

0.5                      0                      0.25                      0.5 Miles

NAD\_1983\_HARN\_Wisconsin\_TM

1: 15,840

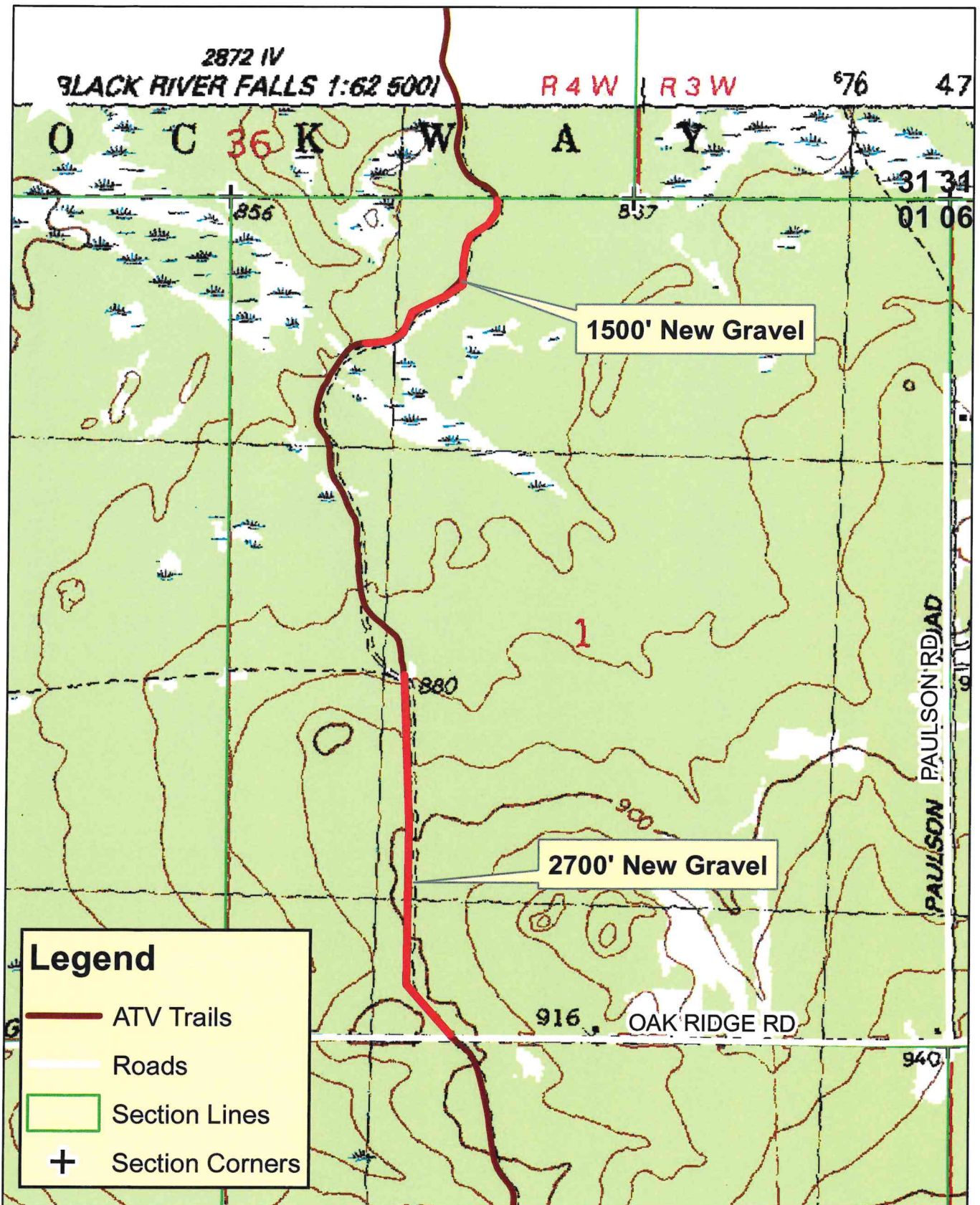
DISCLAIMER: The information shown on these maps has been obtained from various sources, and are of varying age, reliability and resolution. These maps are not intended to be used for navigation, nor are these maps an authoritative source of information about legal land ownership or public access. No warranty, expressed or implied, is made regarding accuracy, applicability for a particular use, completeness, or legality of the information depicted on this map. For more information, see the DNR Legal Notices web page: <http://dnr.wi.gov/legal/>



# North Oak Ridge Road Trail Rehabilitation Project

Topographic Map

T 20 N, R 04 W, Section 1, Town of Manchester

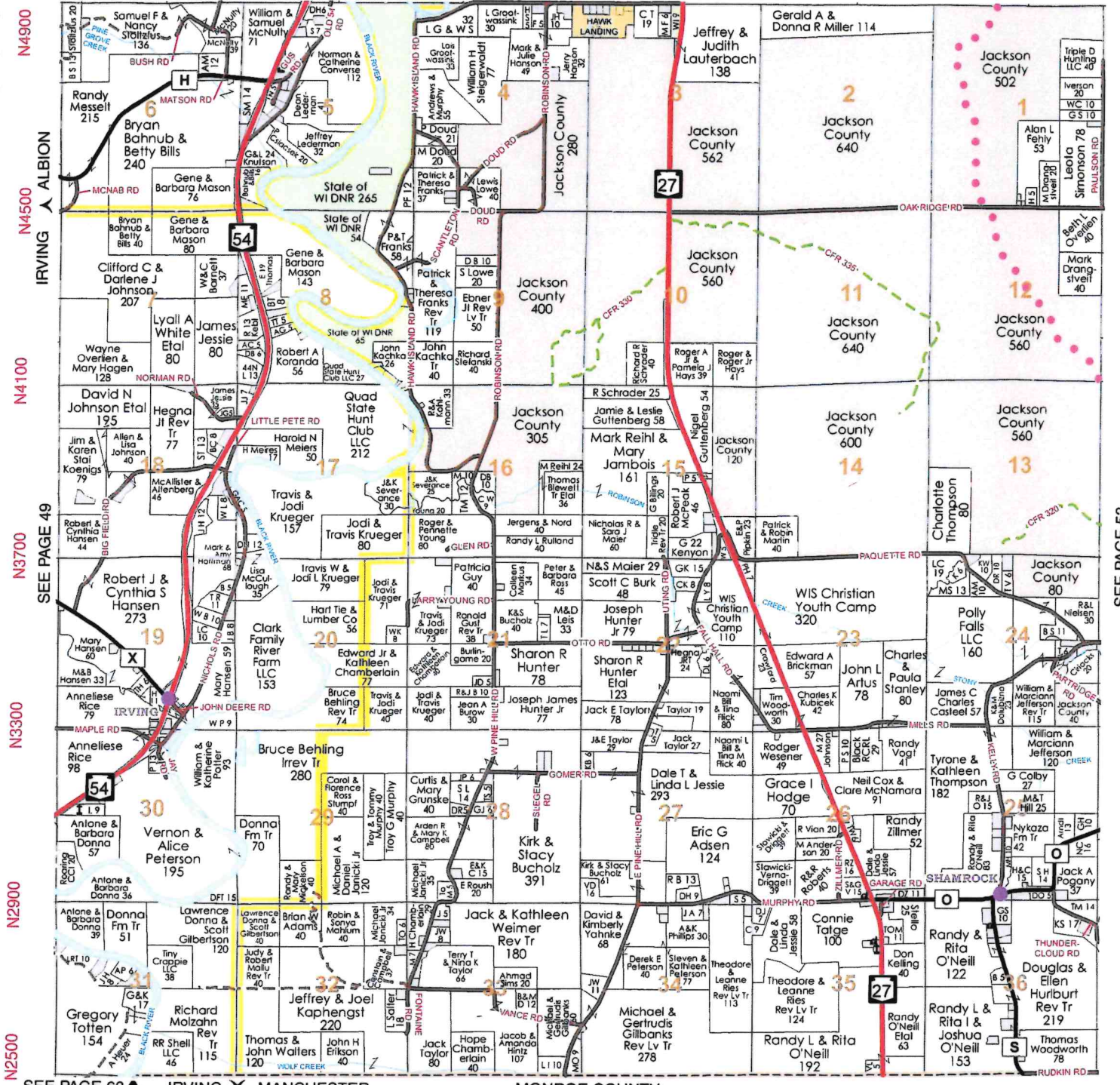


# Albion (S), Irving (SE) & Manchester (W)

# Township 20N - Range 4W

SEE PAGE 37

SEE PAGE 39



SEE PAGE 63

IRVING MANCHESTER

MONROE COUNTY

W12000

W11600

W11200

W10800

W10400

W10000

W9600

## Friends of 4-H

### German Hill Equipment

Outdoor Power Equipment Sales & Service  
 11 E. Washington Street  
 Black River Falls, WI 54615  
 715-284-2411

## Friends of 4-H

### Coulee Region Landscape & Design

N5186 State Hwy 54 • Black River Falls, WI 54615  
 Jason Osle  
 608-797-4473  
[jason@couleeregionlandscape.com](mailto:jason@couleeregionlandscape.com)