

# EAU GALLE RIVER WILDLIFE AREA



DUNN COUNTY

## PLEASE RESPECT LANDOWNERS' RIGHTS AND OBSERVE ALL PROPERTY POSTINGS












See map legend for the activities allowed on the property or contact the DNR Service Center for more property information.

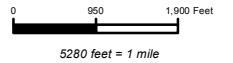
For more information:  
PROPERTY MANAGER  
C/O DNR  
921 BRICKYARD RD  
MENOMONIE, WI 54751  
715-232-1519

### DNR Managed Land

-  Open DNR Wildlife Land
-  Other DNR Land

### Easement Use

-  Hunting and Fishing
-  Fishing Only
-  Hunting Only
-  Open, No
-  Hunting or Fishing
-  Seasonally Closed
-  Ice Age Trail
-  State Trail
-  Boat Access - Ramp
-  Boat Access - Carry In
-  Parking Area



The data shown on this map have been obtained from various sources, and are of varying age, reliability and resolution. This map is not intended to be used for navigation, nor is this map an authoritative source of information about legal land ownership or public access. Users of this map should confirm the ownership of land through other means in order to avoid trespassing. No warranty, expressed or implied, is made regarding accuracy, applicability for a particular use, completeness, or legality of the information depicted on this map.

Wisconsin Department of Natural Resources



WM-8983 kmh

Last Revision Date: September 18, 2015

[dnr.wi.gov](http://dnr.wi.gov)

