




WESTERN PRAIRIE HRA
 SETTE TRACT
 TOWN OF STANTON
 ST CROIX COUNTY

**PLEASE RESPECT LANDOWNERS' RIGHTS AND
 OBSERVE ALL PROPERTY POSTINGS**
 See map legend for the activities allowed on the property
 or contact the DNR Service Center for more property
 information.

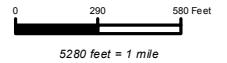
For more information:
 PROPERTY MANAGER
 C/O BALDWIN SERVICE CENTER
 890 SPRUCE ST
 BALDWIN, WI 54002
 715-684-2914 x 118

DNR Managed Land

-  Open DNR Wildlife Land
-  Other DNR Land
-  USFWS Land

Easement Use

-  Hunting and Fishing
-  Fishing Only
-  Hunting Only
-  Open, No
-  Hunting or Fishing
-  Seasonally Closed
-  Ice Age Trail
-  State Trail
-  Boat Access - Ramp
-  Boat Access - Carry In
-  Parking Area



The data shown on this map have been obtained from various sources, and are of varying age, reliability and resolution. This map is not intended to be used for navigation, nor is this map an authoritative source of information about legal land ownership or public access. Users of this map should confirm the ownership of land through other means in order to avoid respassing. No warranty, expressed or implied, is made regarding accuracy, applicability for a particular use, completeness, or legality of the information depicted on this map.

Wisconsin Department of Natural Resources



*Featured property funded in part by
 Knowles-Nelson Stewardship Fund*

WM-8840 ahr

Last Revision Date: June 01, 2017

dnr.wi.gov

