












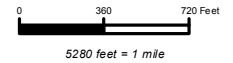
WESTERN PRAIRIE HRA  
 RUSH RIVER WILDLIFE AREA  
 TOWN OF RUSH RIVER  
 ST CROIX COUNTY

**PLEASE RESPECT LANDOWNERS' RIGHTS AND  
 OBSERVE ALL PROPERTY POSTINGS**  
 See map legend for the activities allowed on the property  
 or contact the DNR Service Center for more property  
 information.

For more information:  
 PROPERTY MANAGER  
 C/O BALDWIN SERVICE CENTER  
 890 SPRUCE ST  
 BALDWIN, WI 54002  
 715-684-2914 x 118

**DNR Managed Land**  
 Open DNR Wildlife Land  
 Other DNR Land  
 USFWS Land

**Easement Use**  
 Hunting and Fishing  
 Fishing Only  
 Hunting Only  
 Open, No  
 Hunting or Fishing  
 Seasonally Closed  
 Ice Age Trail  
 State Trail  
 Boat Access - Ramp  
 Boat Access - Carry In  
 Parking Area



The data shown on this map have been obtained from various sources, and are of varying age, reliability and resolution. This map is not intended to be used for navigation, nor is this map an authoritative source of information about legal land ownership or public access. Users of this map should confirm the ownership of land through other means in order to avoid respassing. No warranty, expressed or implied, is made regarding accuracy, applicability for a particular use, completeness, or legality of the information depicted on this map.

Wisconsin Department of Natural Resources



Featured property funded in part by  
 Knowles-Nelson Stewardship Fund

WM-8400 ahr

Last Revision Date: June 01, 2017

[dnr.wi.gov](http://dnr.wi.gov)

