

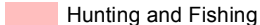


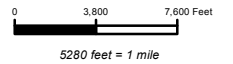
**BUENA VISTA WILDLIFE AREA
NORTHERN SECTION**
PORTAGE COUNTY

**PLEASE RESPECT LANDOWNERS' RIGHTS AND
OBSERVE ALL PROPERTY POSTINGS**
See map legend for the activities allowed on the property or contact the DNR Service Center for more property information.

For more information:
PROPERTY MANAGER
C/O WI RAPIDS SERVICE CENTER
473 GRIFFITH AVE
WISCONSIN RAPIDS, WI 54494
715-421-7813

DNR Managed Land
 Open DNR Wildlife Land
 Other DNR Land

Easement Use
 Hunting and Fishing
 Fishing Only
 Hunting Only
 Open, No
 Hunting or Fishing
 Seasonally Closed
 Ice Age Trail
 State Trail
 Boat Access - Ramp
 Boat Access - Carry In
 Parking Area



The data shown on this map have been obtained from various sources, and are of varying age, reliability and resolution. This map is not intended to be used for navigation, nor is this map an authoritative source of information about legal land ownership or public access. Users of this map should confirm the ownership of land through other means in order to avoid respassing. No warranty, expressed or implied, is made regarding accuracy, applicability for a particular use, completeness, or legality of the information depicted on this map.

Wisconsin Department of Natural Resources



Featured property funded in part by
Knowles-Nelson Stewardship Fund
WM-7264 kmh
Last Revision Date: September 18, 2015
dnr.wi.gov

