














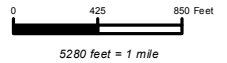
KINNICKINIC RIVER FISHERIES AREA
OSCAR LEE TRACT
ST CROIX COUNTY

**PLEASE RESPECT LANDOWNERS' RIGHTS AND
OBSERVE ALL PROPERTY POSTINGS**
See map legend for the activities allowed on the property
or contact the DNR Service Center for more property
information.

For more information:
PROPERTY MANAGER
C/O BALDWIN SERVICE CENTER
890 SPRUCE ST
BALDWIN, WI 54002
715-684-2914 x 118

DNR Managed Land
 Open DNR Wildlife Land
 Other DNR Land
 USFWS Land

Easement Use
 Hunting and Fishing
 Fishing Only
 Hunting Only
 Open, No
 Hunting or Fishing
 Seasonally closed
 Ice Age Trail
 State Trail
 Boat Access - Ramp
 Boat Access - Carry In
 Parking Area



The data shown on this map have been obtained from various sources, and are of varying age, reliability and resolution. This map is not intended to be used for navigation, nor is this map an authoritative source of information about legal land ownership or public access. Users of this map should confirm the ownership of land through other means in order to avoid respassing. No warranty, expressed or implied, is made regarding accuracy, applicability for a particular use, completeness, or legality of the information depicted on this map.

Wisconsin Department of
Natural Resources



WM-1200 ahr
Last Revision Date: June 02, 2017
dnr.wi.gov

