



BLOOMFIELD WILDLIFE AREA

WALWORTH COUNTY

PLEASE RESPECT LANDOWNERS' RIGHTS AND OBSERVE ALL PROPERTY POSTINGS
 See map legend for the activities allowed on the property or contact the DNR Service Center for more property information.

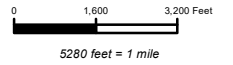
For more information:
 Nathan Holoubek
 C/O WAUKESHA SERVICE CENTER
 141 NW BARSTOW ST, ROOM 180
 WAUKESHA, WI 53188
 608-289-1689

DNR Managed Land

-  Open DNR Wildlife Land
-  Other DNR Land

Easement Use

-  Hunting and Fishing
-  Fishing Only
-  Hunting Only
-  Open, No Hunting or Fishing
-  Seasonally Closed
-  Dog Training Area
-  Ice Age Trail
-  State Trail
-  Boat Access - Ramp
-  Boat Access - Carry In
-  Parking Area



The data shown on this map have been obtained from various sources, and are of varying age, reliability and resolution. This map is not intended to be used for navigation, nor is this map an authoritative source of information about legal land ownership or public access. Users of this map should confirm the ownership of land through other means in order to avoid respassing. No warranty, expressed or implied, is made regarding accuracy, applicability for a particular use, completeness, or legality of the information depicted on this map.

Wisconsin Department of Natural Resources



Featured property funded in part by
 Knowles-Nelson Stewardship Fund
 WM-8986 bmd

Last Revision Date: October 08, 2018

dnr.wi.gov

