

# BIG MUSKEGO LAKE WILDLIFE AREA



WAUKESHA COUNTY

## PLEASE RESPECT LANDOWNERS' RIGHTS AND OBSERVE ALL PROPERTY POSTINGS

See map legend for the activities allowed on the property or contact the DNR Service Center for more property information.

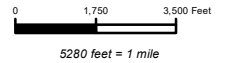
For more information:  
 Nathan Holoubek  
 C/O WAUKESHA SERVICE CENTER  
 141 NW BARSTOW ST, ROOM 180  
 WAUKESHA, WI 53188  
 608-289-1689

### DNR Managed Land

-  Open DNR Wildlife Land
-  Other DNR Land

### Easement Use

-  Hunting and Fishing
-  Fishing Only
-  Hunting Only
-  Open, No
-  Hunting or Fishing
-  Seasonally Closed
-  Dog Training Area
-  Ice Age Trail
-  State Trail
-  Boat Access - Ramp
-  Boat Access - Carry In
-  Parking Area



The data shown on this map have been obtained from various sources, and are of varying age, reliability and resolution. This map is not intended to be used for navigation, nor is this map an authoritative source of information about legal land ownership or public access. Users of this map should confirm the ownership of land through other means in order to avoid respassing. No warranty, expressed or implied, is made regarding accuracy, applicability for a particular use, completeness, or legality of the information depicted on this map.

Wisconsin Department of Natural Resources



Featured property funded in part by  
 Knowles-Nelson Stewardship Fund  
 WM-7151 bmd

Last Revision Date: October 08, 2018

[dnr.wi.gov](http://dnr.wi.gov)

