





LIMA MARSH-STORRS LAKE WILDLIFE AREA

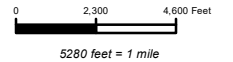
ROCK COUNTY

PLEASE RESPECT LANDOWNERS' RIGHTS AND OBSERVE ALL PROPERTY POSTINGS
See map legend for the activities allowed on the property or contact the DNR Service Center for more property information.

For more information:
PROPERTY MANAGER
C/O JANESVILLE SERVICE CENTER
2514 MORSE ST
JANESVILLE, WI 53545
262-894-3241

DNR Managed Land
 Open DNR Wildlife Land
 Other DNR Land

Easement Use
 Hunting and Fishing
 Fishing Only
 Hunting Only
 Open, No
 Hunting or Fishing
 Seasonally Closed
 Ice Age Trail
 State Trail
 Boat Access - Ramp
 Boat Access - Carry In
 Parking Area



The data shown on this map have been obtained from various sources, and are of varying age, reliability and resolution. This map is not intended to be used for navigation, nor is this map an authoritative source of information about legal land ownership or public access. Users of this map should confirm the ownership of land through other means in order to avoid respawning. No warranty, expressed or implied, is made regarding accuracy, applicability for a particular use, completeness, or legality of the information depicted on this map.

Wisconsin Department of Natural Resources



Featured property funded in part by
Knowles-Nelson Stewardship Fund
WM-7850 bmd

Last Revision Date: November 16, 2018
dnr.wi.gov

