

**AVON BOTTOMS WILDLIFE AREA**

ROCK COUNTY


**PLEASE RESPECT LANDOWNERS' RIGHTS AND OBSERVE ALL PROPERTY POSTINGS**  
See map legend for the activities allowed on the property or contact the DNR Service Center for more property information.


For more information:  
**PROPERTY MANAGER**  
C/O JANESVILLE SERVICE CENTER  
2514 MORSE ST  
JANESVILLE, WI 53545  
262-894-3241


**DNR Managed Land**


 Open DNR Wildlife Land


**Easement Use**


 Hunting and Fishing


 Fishing Only

 Hunting Only


 Open, No


 Hunting or Fishing


 Avon Bottoms SNA

 Seasonally Closed

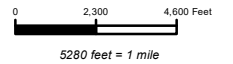
 Ice Age Trail

 State Trail

 Boat Access - Ramp

 Boat Access - Carry In

 Parking Area



The data shown on this map have been obtained from various sources, and are of varying age, reliability and resolution. This map is not intended to be used for navigation, nor is this map an authoritative source of information about legal land ownership or public access. Users of this map should confirm the ownership of land through other means in order to avoid respassing. No warranty, expressed or implied, is made regarding accuracy, applicability for a particular use, completeness, or legality of the information depicted on this map.

Wisconsin Department of Natural Resources



Featured property funded in part by  
Knowles-Nelson Stewardship Fund  
WM-7090 bmd

Last Revision Date: October 30, 2018

[dnr.wi.gov](http://dnr.wi.gov)

