

RICE BEDS CREEK WILDLIFE AREA



POLK COUNTY

PLEASE RESPECT LANDOWNERS' RIGHTS AND OBSERVE ALL PROPERTY POSTINGS












See map legend for the activities allowed on the property or contact the DNR Service Center for more property information.

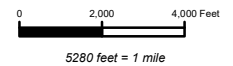
For more information:  
 PROPERTY MANAGER  
 C/O BALSAM LAKE RANGER STATION  
 941 MALLARD LANE, #104  
 BARRON, WI 54812  
 715-637-6867

DNR Managed Land

-  Open DNR Wildlife Land
-  Other DNR Land

Easement Use

-  Hunting and Fishing
-  Fishing Only
-  Hunting Only
-  Open, No
-  Hunting or Fishing
-  Seasonally Closed
-  Ice Age Trail
-  State Trail
-  Boat Access - Ramp
-  Boat Access - Carry In
-  Parking Area



The data shown on this map have been obtained from various sources, and are of varying age, reliability and resolution. This map is not intended to be used for navigation, nor is this map an authoritative source of information about legal land ownership or public access. Users of this map should confirm the ownership of land through other means in order to avoid respassing. No warranty, expressed or implied, is made regarding accuracy, applicability for a particular use, completeness, or legality of the information depicted on this map.

Wisconsin Department of Natural Resources



Featured property funded in part by  
 Knowles-Nelson Stewardship Fund  
 WM-8290 bmd  
 Last Revision Date: September 17, 2019  
 dnr.wi.gov

