

TANK CREEK FISHERY AREA



JACKSON COUNTY

**PLEASE RESPECT LANDOWNERS' RIGHTS AND OBSERVE ALL PROPERTY POSTINGS**

See map legend for the activities allowed on the property or contact the DNR Service Center for more property information. For more information on the Voluntary Public Access program go to [dnr.wi.gov](http://dnr.wi.gov) and search for "VPA".

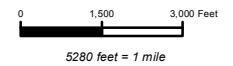
For more information:  
**PROPERTY MANAGER**  
 BLACK RIVER FALLS SERVICE CENTER  
 910 HWY 54 E  
 BLACK RIVER FALLS WI 54615-9276  
 715-284-1423

**DNR Managed Land**

-  Open DNR Fish Land
-  Other DNR Land

**Easement Use**

-  Hunting and Fishing
-  Fishing Only
-  Hunting Only
-  Open, No
-  Hunting or Fishing
-  Voluntary Public Access
-  Seasonally Closed
-  Ice Age Trail
-  State Trail
-  Boat Access - Ramp
-  Boat Access - Carry In
-  Parking Area



The data shown on this map have been obtained from various sources, and are of varying age, reliability and resolution. This map is not intended to be used for navigation, nor is this map an authoritative source of information about legal land ownership or public access. Users of this map should confirm the ownership of land through other means in order to avoid respassing. No warranty, expressed or implied, is made regarding accuracy, applicability for a particular use, completeness, or legality of the information depicted on this map.

Wisconsin Department of Natural Resources



FM-2525 kmh  
 Last Revision Date: May 30, 2013  
[dnr.wi.gov](http://dnr.wi.gov)

