

**TANTER CREEK
LA CROSSE AREA COMPREHENSIVE
FISHERY AREA**



CRAWFORD COUNTY

**PLEASE RESPECT LANDOWNERS' RIGHTS AND
OBSERVE ALL PROPERTY POSTINGS**



See map legend for the activities allowed on the property or contact the DNR Service Center for more property information. For more information on the Voluntary Public Access program go to dnr.wi.gov and search for "VPA".

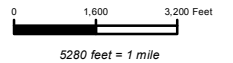
For more information:
PROPERTY MANAGER
LA CROSSE SERVICE CENTER
3550 MORMON COULEE RD
LA CROSSE WI 53601
608-785-9002

DNR Managed Land

-  Open DNR Fish Land
-  Other DNR Land

Easement Use

-  Hunting and Fishing
-  Fishing Only
-  Hunting Only
-  Open, No
-  Hunting or Fishing
-  Voluntary Public Access
-  Seasonally Closed
-  Ice Age Trail
-  State Trail
-  Boat Access - Ramp
-  Boat Access - Carry In
-  Parking Area

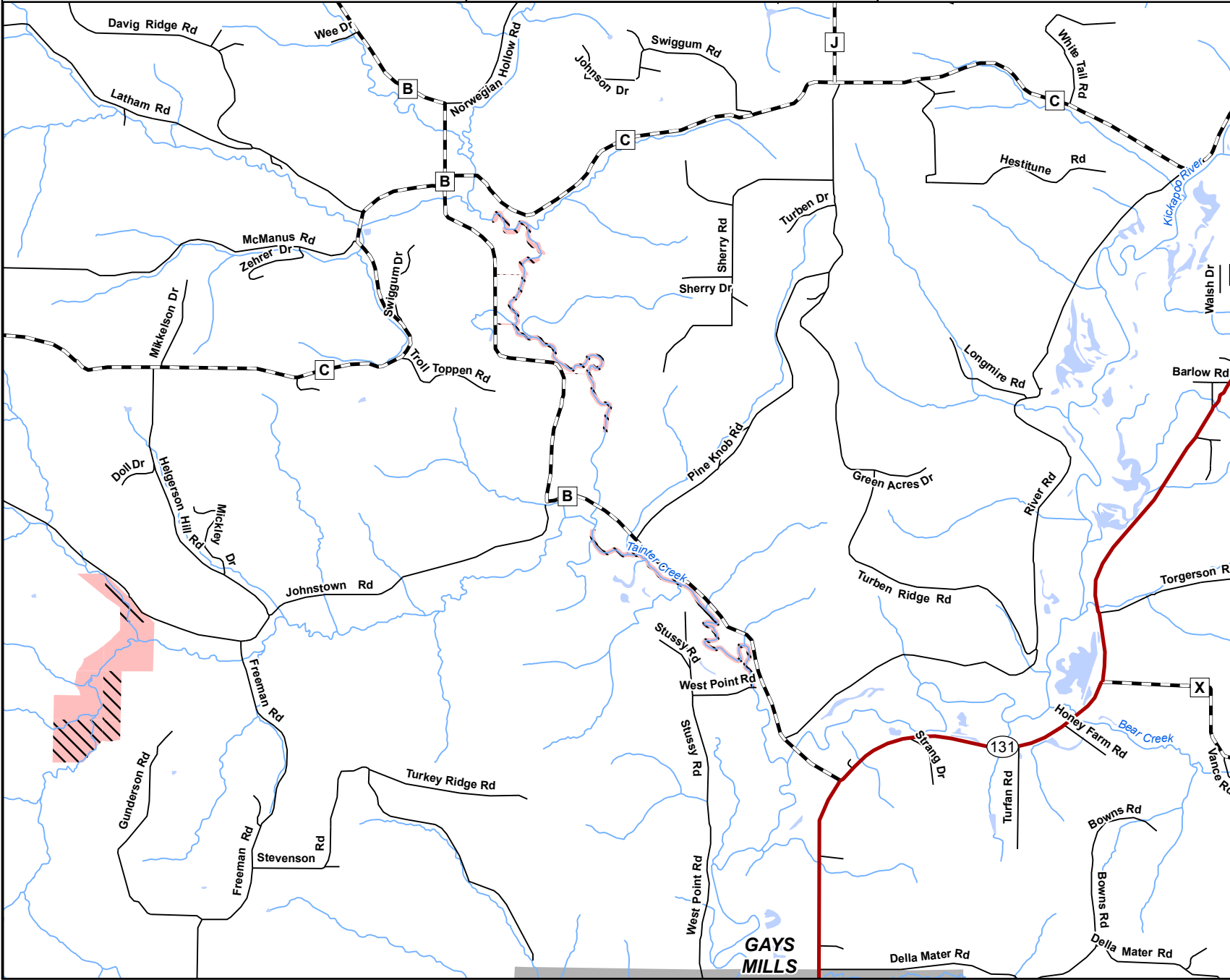


The data shown on this map have been obtained from various sources, and are of varying age, reliability and resolution. This map is not intended to be used for navigation, nor is this map an authoritative source of information about legal land ownership or public access. Users of this map should confirm the ownership of land through other means in order to avoid trespassing. No warranty, expressed or implied, is made regarding accuracy, applicability for a particular use, completeness, or legality of the information depicted on this map.

Wisconsin Department of Natural Resources



Featured property funded in part by
Knowles-Nelson Stewardship Fund
FM-1230-taintercreeksouth kmh
Last Revision Date: May 30, 2013
dnr.wi.gov



**TAINTER & MCGRAW CREEKS
LA CROSSE AREA COMPREHENSIVE
FISHERY AREA**

VERNON & CRAWFORD CO.

**PLEASE RESPECT LANDOWNERS' RIGHTS AND
OBSERVE ALL PROPERTY POSTINGS**

See map legend for the activities allowed on the property or contact the DNR Service Center for more property information. For more information on the Voluntary Public Access program go to dnr.wi.gov and search for "VPA".

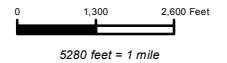
For more information:
PROPERTY MANAGER
LA CROSSE SERVICE CENTER
3550 MORMON COULEE RD
LA CROSSE WI 53601
608-785-9002

DNR Managed Land

- Open DNR Fish Land
- Other DNR Land

Easement Use

- Hunting and Fishing
- Fishing Only
- Hunting Only
- Open, No
- Hunting or Fishing
- Voluntary Public Access
- Seasonally Closed
- Ice Age Trail
- State Trail
- Boat Access - Ramp
- Boat Access - Carry In
- P Parking Area



The data shown on this map have been obtained from various sources, and are of varying age, reliability and resolution. This map is not intended to be used for navigation, nor is this map an authoritative source of information about legal land ownership or public access. Users of this map should confirm the ownership of land through other means in order to avoid respassing. No warranty, expressed or implied, is made regarding accuracy, applicability for a particular use, completeness, or legality of the information depicted on this map.

Wisconsin Department of Natural Resources



Featured property funded in part by
Knowles-Nelson Stewardship Fund
FM-1230-taintercreeknorth kmh
Last Revision Date: May 30, 2013
dnr.wi.gov

