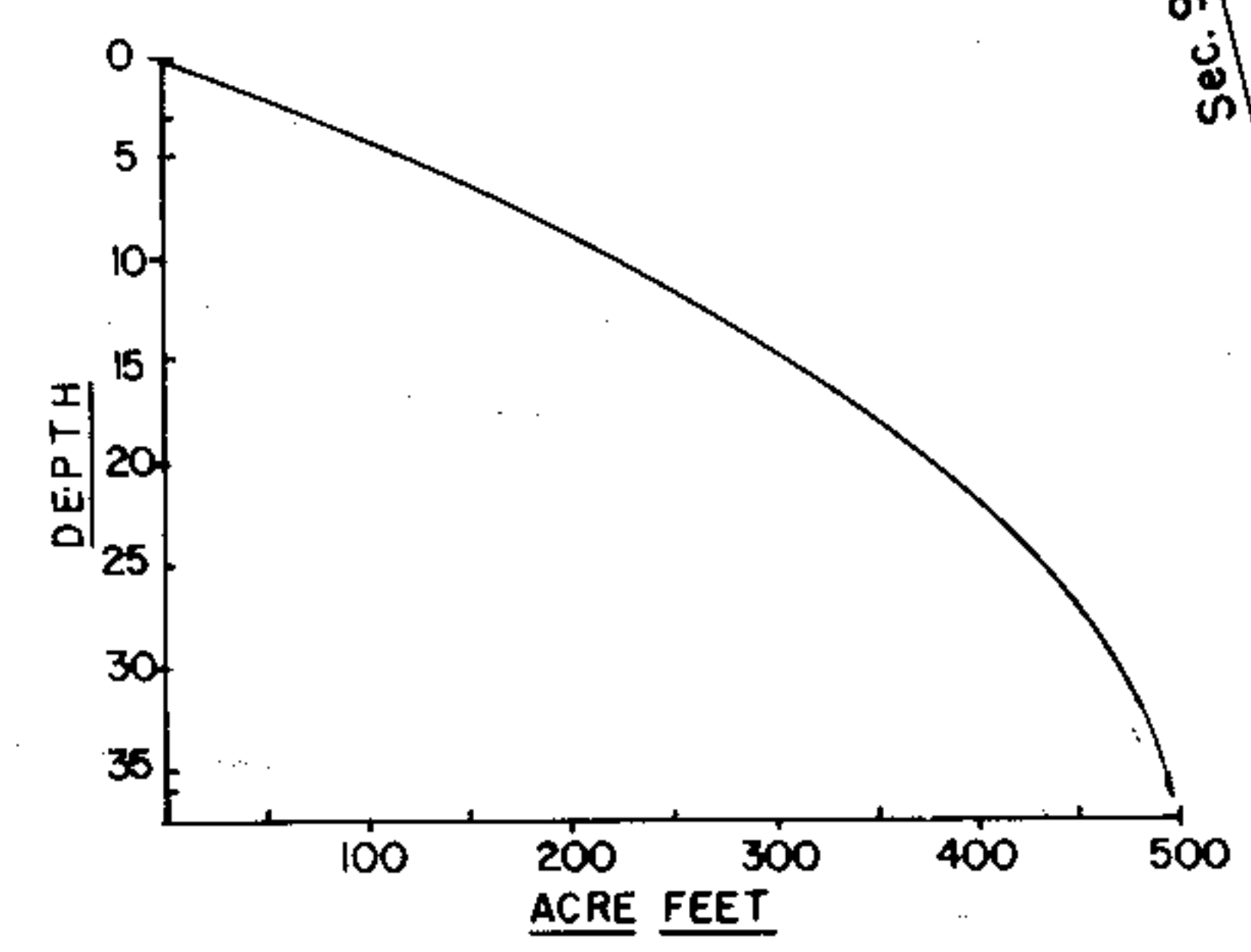
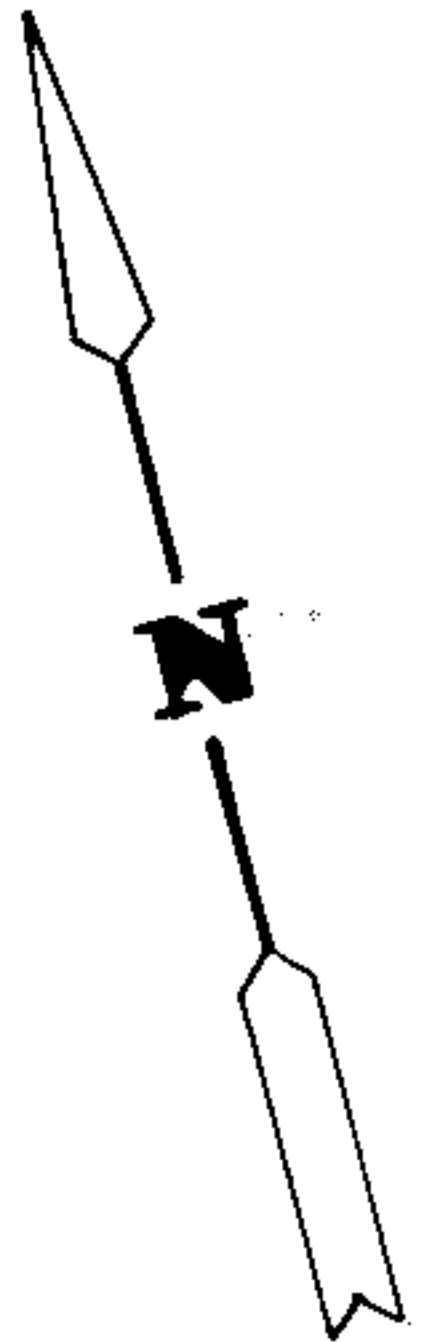


LAKE SURVEY MAP

CHEQUAMEGON NATIONAL FOREST



B.M. "X" is a railroad spike in the base of a 14" Birch, located 33' NE of lake end of private access trail.
Assumed elevation 100.00'
Water level 92.41'



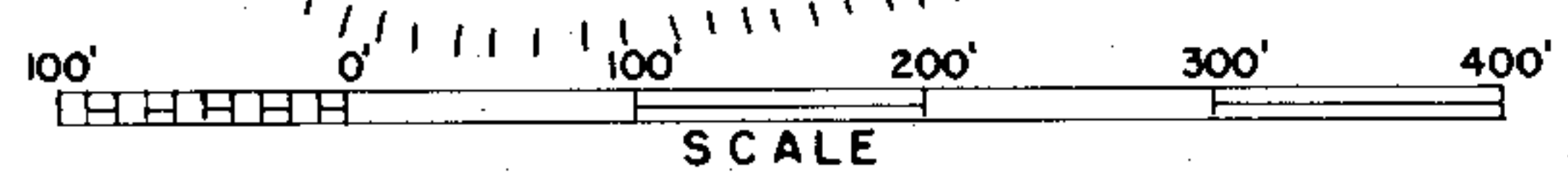
Mixed Hardwood & Pine

Mixed Hardwood & Pine

Delta 5 miles

EQUIPMENT RECORDING SONAR MAPPED JUNE 1977

- | TOPOGRAPHIC SYMBOLS | | LAKE BOTTOM SYMBOLS | |
|-----------------------|-------------------------------|---------------------|-----------------------------|
| (B) Brush | Steep slope | P. Peat | B Boulders |
| (PW) Partially wooded | ----- Indefinite shoreline | Mk. Muck | o Stumps & Snags |
| (W) Wooded | ----- Marsh | C. Clay | o Rock danger to navigation |
| (C) Cleared | ----- Spring | M. Marl | T Submergent vegetation |
| (P) Pastured | ----- Intermittent stream | Sd. Sand | ⊥ Emergent vegetation |
| (A) Agricultural | ----- Permanent inlet | St. Silt | ⊥ Floating vegetation |
| B.M. Bench Mark | ----- Permanent outlet | Gr. Gravel | ⊥ Brush shelters |
| ■ Dwelling | ----- Dam | R. Rubble | |
| ■ Resort | ----- D.N.R. State owned land | Br. Bedrock | |
| ■ Camp | | | |



Access Access with Parking Boat Livery
Drawn by: R. Williams
Field work by: C. Busch, K. Cable, L. Sather

SPECIES OF FISH	Abundance	
	Abundant	Common
Muskie		
N. Pike		
Walleye		
L. M. Bass		X
S. M. Bass		
Panfish		X
Trout		

WATER AREA	23.5	ACRES
UNDER 3 FT.	5	%
OVER 20 FT.	61	%
MAX. DEPTH	36	FEET.
TOTAL ALK.	35	P.P.M.
VOLUME	498.8	ACRE FT.
MAIN SHORELINE	0.8	MI.
ISLAND SHORELINE	0	MI.

Source: Wisconsin Department of Natural Resources 608-266-2621
Happles Lake – Bayfield County, Wisconsin DNR Lake Map
Date – Jun 1977 - Historical Lake Map - Not for Navigation
A Public Document - Please Identify the Source when using it.