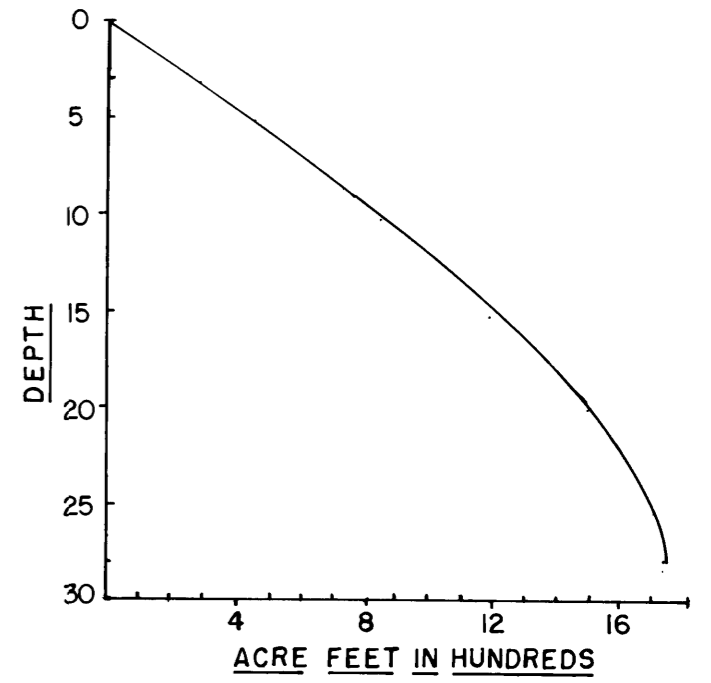
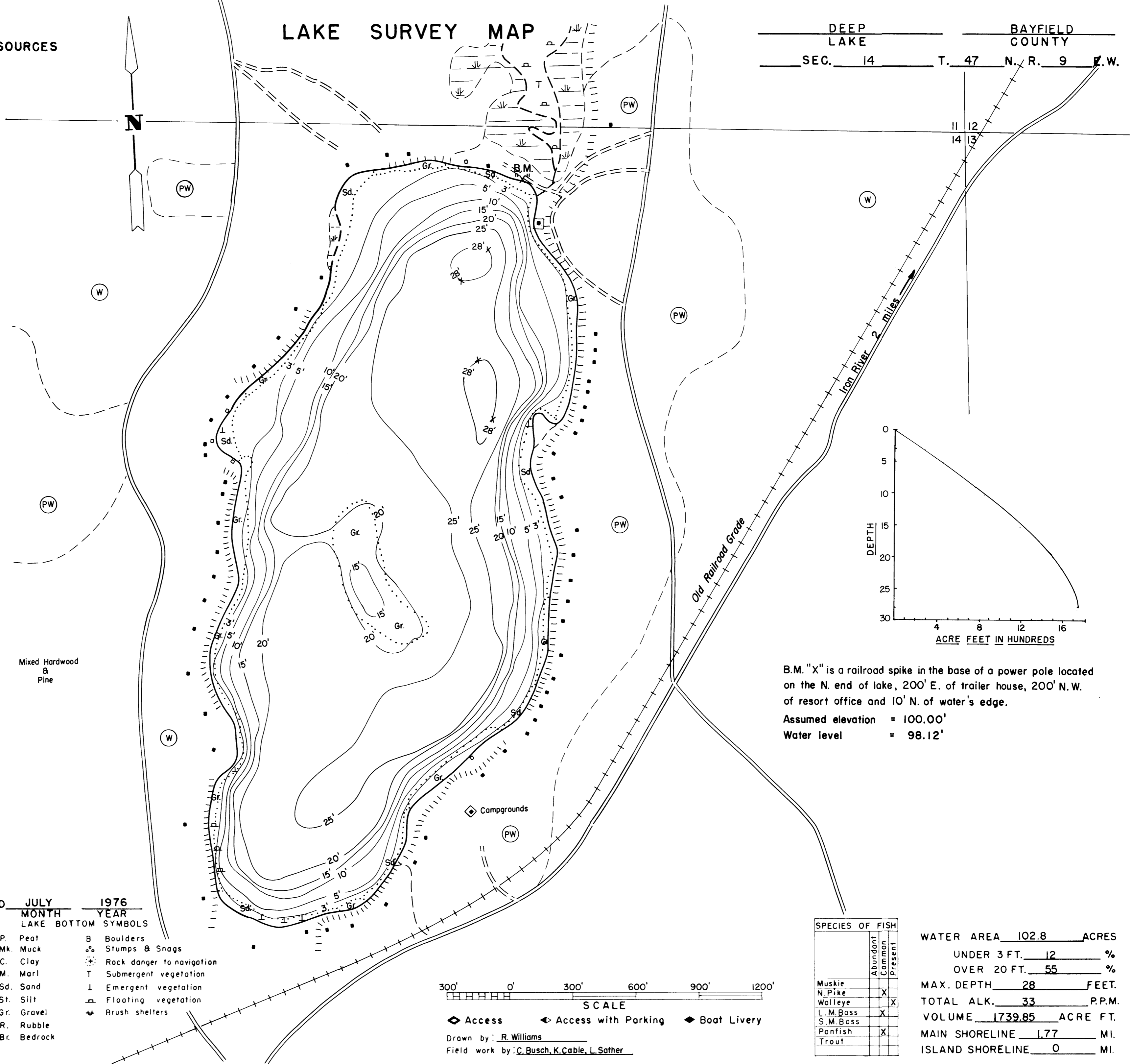


LAKE SURVEY MAP

DEEP LAKE BAYFIELD COUNTY
SEC. 14 T. 47 N. R. 9 E.W.



B.M. "X" is a railroad spike in the base of a power pole located on the N. end of lake, 200' E. of trailer house, 200' N.W. of resort office and 10' N. of water's edge.

Assumed elevation = 100.00'
Water level = 98.12'

EQUIPMENT RECORDING SONAR MAPPED JULY 1976
MONTH YEAR
LAKE BOTTOM SYMBOLS

- | TOPOGRAPHIC SYMBOLS | | LAKE BOTTOM SYMBOLS | |
|-----------------------|----------------------------|---------------------|-----------------------------|
| (B) Brush | Steep slope | P. Peat | B Boulders |
| (PW) Partially wooded | - - - Indefinite shoreline | Mk. Muck | ⊙ Stumps & Snags |
| (W) Wooded | ⊘ Marsh | C. Clay | ⊛ Rock danger to navigation |
| (C) Cleared | ○ Spring | M. Marl | T Submergent vegetation |
| (P) Pastured | ⋯ Intermittent stream | Sd. Sand | ⊥ Emergent vegetation |
| (A) Agricultural | ≡ Permanent inlet | St. Silt | ⊢ Floating vegetation |
| B.M. Bench Mark | ≡ Permanent outlet | Gr. Gravel | ⊕ Brush shelters |
| ■ Dwelling | ⊥ Dam | R. Rubble | |
| □ Resort | D.N.R. State owned land | Br. Bedrock | |
| □ Camp | | | |



- ◆ Access
- ◀ Access with Parking
- ◆ Boat Livery

Drawn by: R. Williams
Field work by: C. Busch, K. Cable, L. Sather

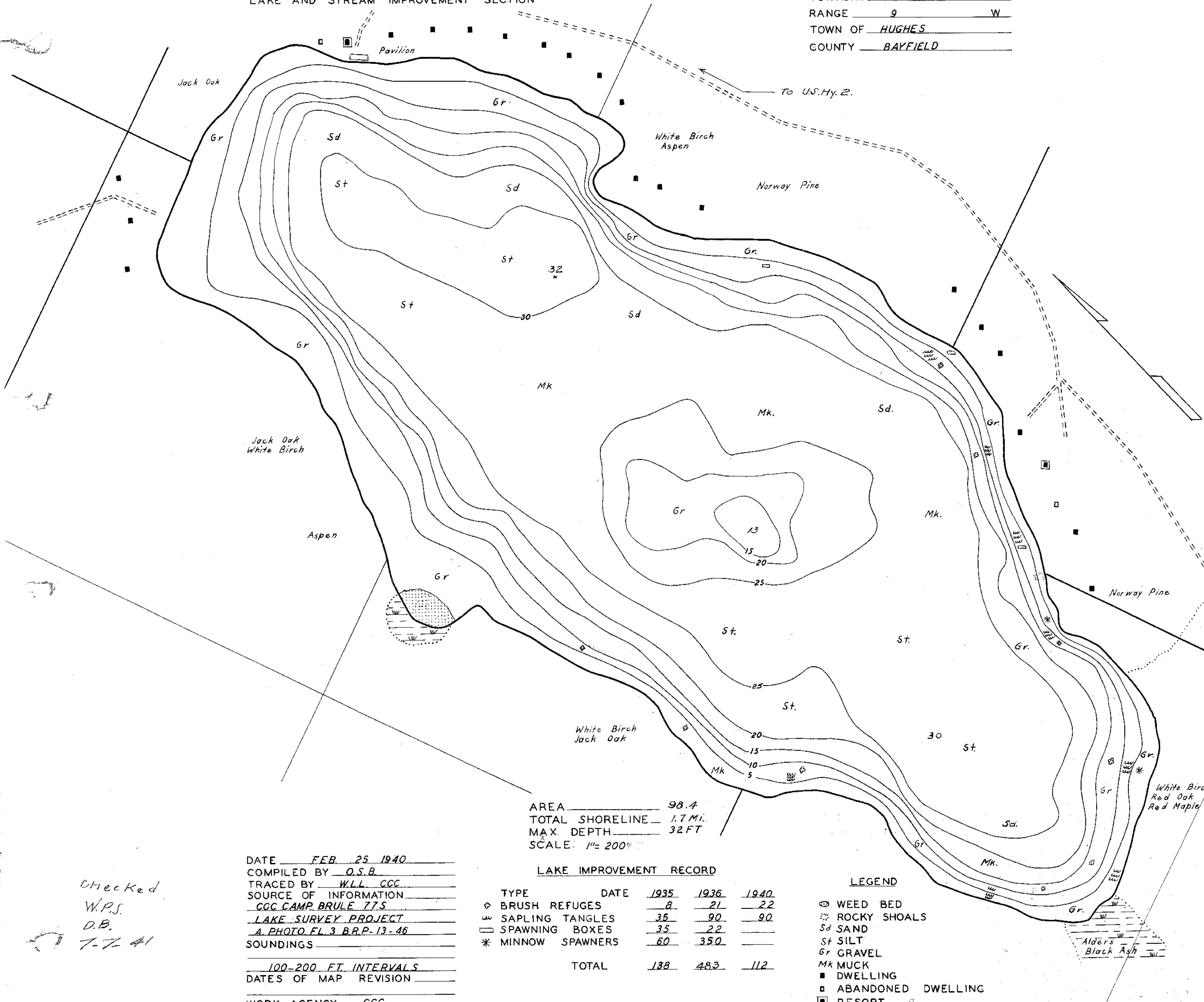
SPECIES OF FISH	ABUNDANCE		
	Abundant	Common	Present
Muskie			
N. Pike		X	
Walleye		X	
L. M. Bass	X		
S. M. Bass			
Panfish	X		
Trout			

WATER AREA 102.8 ACRES
 UNDER 3 FT. 12 %
 OVER 20 FT. 55 %
 MAX. DEPTH 28 FEET.
 TOTAL ALK. 33 P.P.M.
 VOLUME 1739.85 ACRE FT.
 MAIN SHORELINE 1.77 MI.
 ISLAND SHORELINE 0 MI.

WISCONSIN CONSERVATION DEPARTMENT
 BIOLOGY DIVISION
 LAKE AND STREAM IMPROVEMENT SECTION

LAKE SURVEY MAP

LAKE DEEP, Bottomless
 SECTION 14
 TOWNSHIP 47 N
 RANGE 9 W
 TOWN OF HUGHES
 COUNTY BAYFIELD



AREA 98.4
 TOTAL SHORELINE 1.7 MI.
 MAX. DEPTH 32 FT
 SCALE: 1" = 200'

DATE FEB 25 1940
 COMPILED BY O.S.B.
 TRACED BY W.L.L. CCC
 SOURCE OF INFORMATION CCC CAMP BRULE 775
LAKE SURVEY PROJECT
A PHOTO FL 3 BRP-13-46
 SOUNDINGS _____
100-200 FT. INTERVALS
 DATES OF MAP REVISION _____
 WORK AGENCY CCC

LAKE IMPROVEMENT RECORD

TYPE	DATE	1935	1936	1940
◇ BRUSH REFUGES		8	21	22
≡ SAPLING TANGLES		35	90	90
□ SPAWNING BOXES		35	22	
* MINNOW SPAWNERS		60	350	
TOTAL		138	483	112

- LEGEND
- ⊙ WEED BED
 - ⊙ ROCKY SHOALS
 - Sd SAND
 - St SILT
 - Gr GRAVEL
 - Mk MUCK
 - DWELLING
 - ABANDONED DWELLING
 - ▣ RESORT

Checked
 W.P.S.
 D.B.
 7-7-41

Alders
 Black Ash

Source: Wisconsin Department of Natural Resources 608-266-2621
Deep Lake (Bottomless Lake) – Bayfield County, Wisconsin DNR Lake Map
Date – Jul 1976 and Feb 1940 - Historical Lake Maps - Not for Navigation
A Public Document - Please Identify the Source when using it.