

LAKE SURVEY MAP

LAKE ANGUS
 SECTIONS 10
 TOWNSHIP T-47-N
 RANGE R-8-W
 TOWN IRON RIVER
 COUNTY BAYFIELD

LEGEND

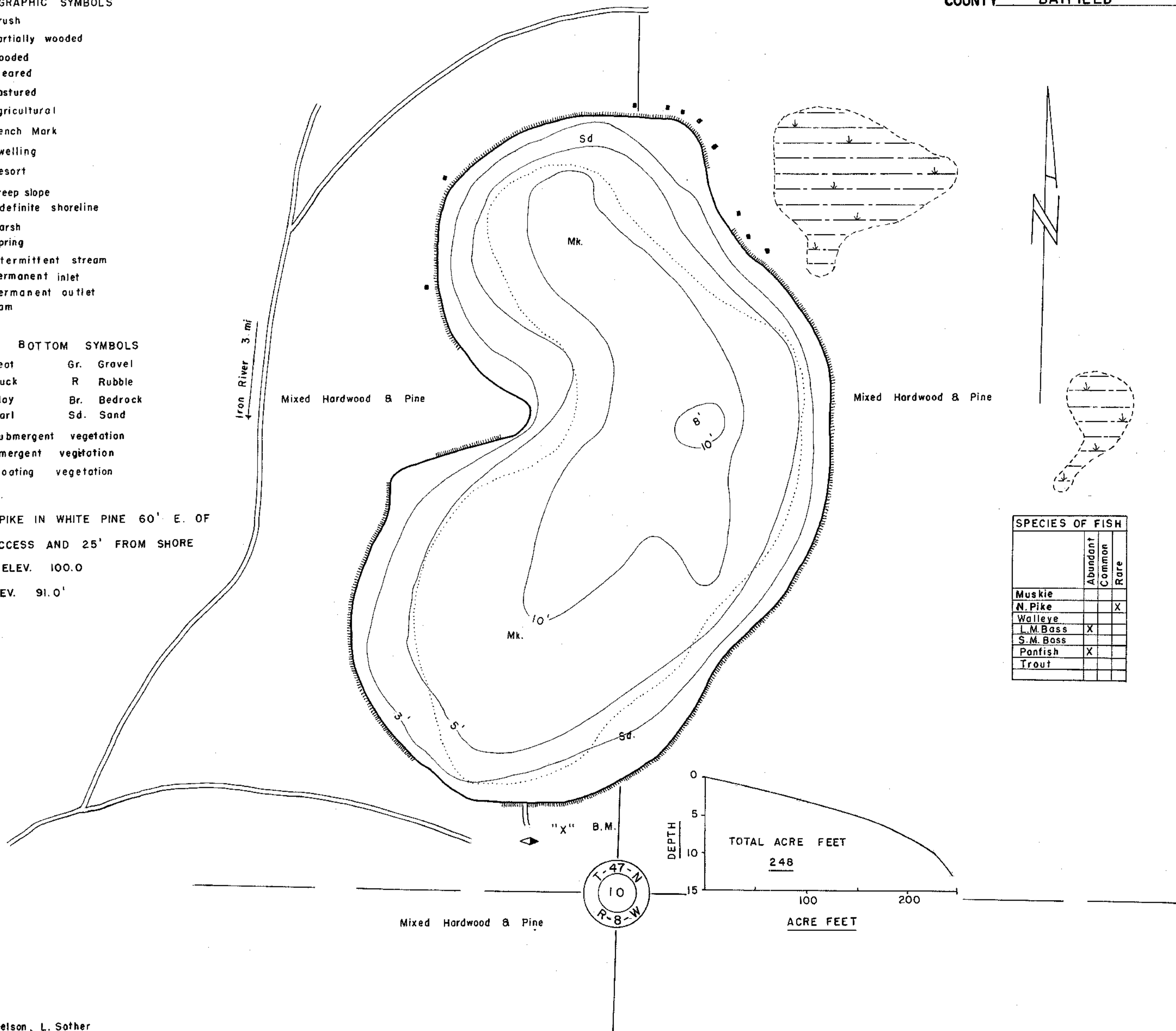
TOPOGRAPHIC SYMBOLS

- (B) Brush
- (PW) Partially wooded
- (W) Wooded
- (C) Cleared
- (P) Pastured
- (A) Agricultural
- B.M. Bench Mark
- Dwelling
- ▣ Resort
- ||||| Steep slope
- - - Indefinite shoreline
- ~ Marsh
- Spring
- Intermittent stream
- Permanent inlet
- Permanent outlet
- ▬ Dam


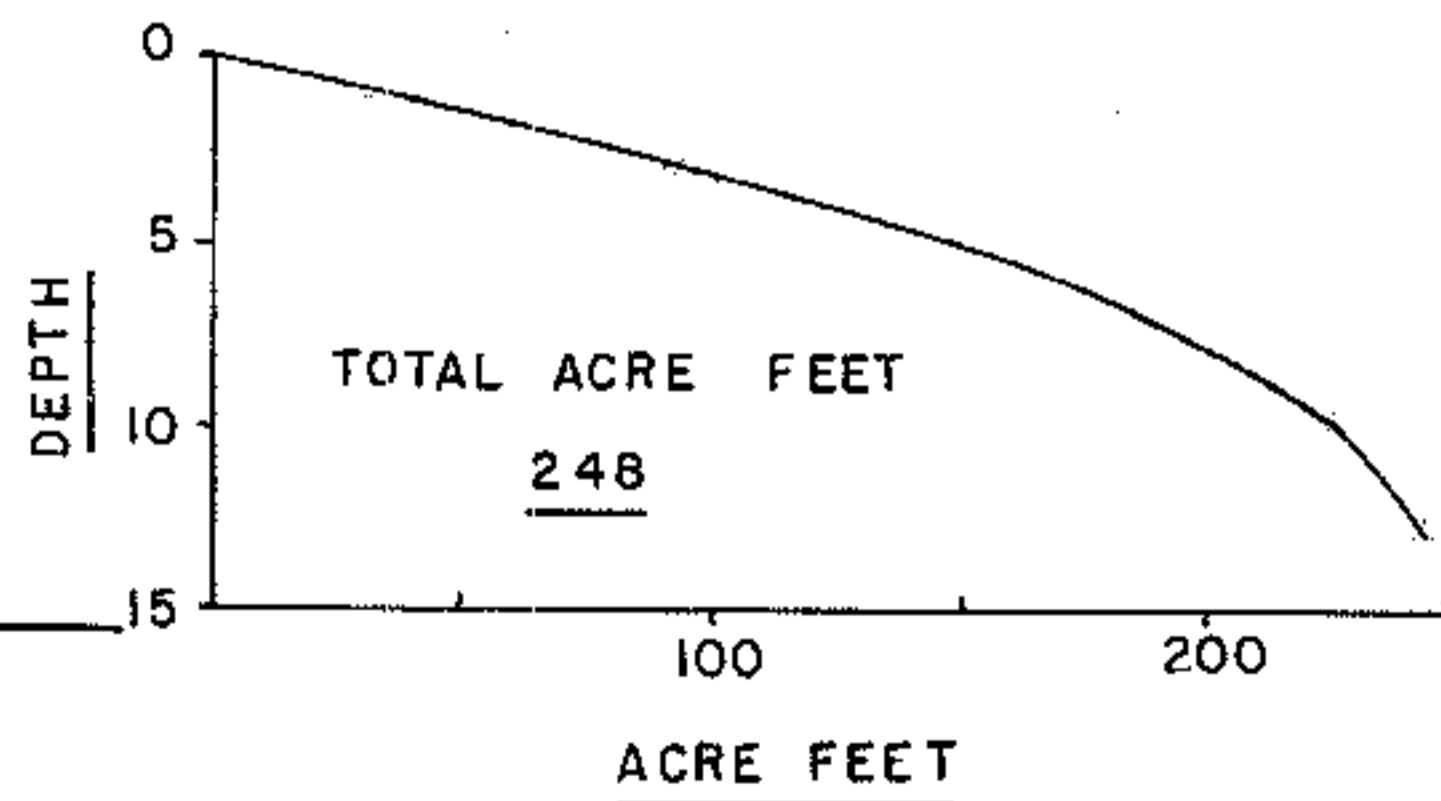
LAKE BOTTOM SYMBOLS

- P. Peat
- Mk. Muck
- C. Clay
- M. Marl
- T. Submergent vegetation
- ↓ Emergent vegetation
- ▬ Floating vegetation
- Gr. Gravel
- R. Rubble
- Br. Bedrock
- Sd. Sand

B.M. "X" SPIKE IN WHITE PINE 60' E. OF
 PUBLIC ACCESS AND 25' FROM SHORE
 ASSUMED ELEV. 100.0
 WATER ELEV. 91.0'



SPECIES OF FISH			
	Abundant	Common	Rare
Muskie			
N. Pike			X
Walleye			
L.M. Bass	X		
S.M. Bass			
Panfish	X		
Trout			



◇ ACCESS ◀ ACCESS WITH PARKING ▶ BOAT LIVERY

Field work by: R. Hopke, E. Nelson, L. Sother
 Drawn by: C. Holt

LAKE MAPPED JUNE 1964
 SOURCE OF INFORMATION W.C.D.
 SOUNDINGS SONAR
 TOTAL ALK. 27 P.P.M.

AREA 33.6 ACRES
 TOTAL SHORELINE 1. MI.
 MAX. DEPTH 13 FEET
 UNDER 3' 8.9% OVER 20' 0%

Source: Wisconsin Department of Natural Resources 608-266-2621
Angus Lake – Bayfield County, Wisconsin DNR Lake Map
Date – Jun 1964 - Historical Lake Map - Not for Navigation
A Public Document - Please Identify the Source when using it.