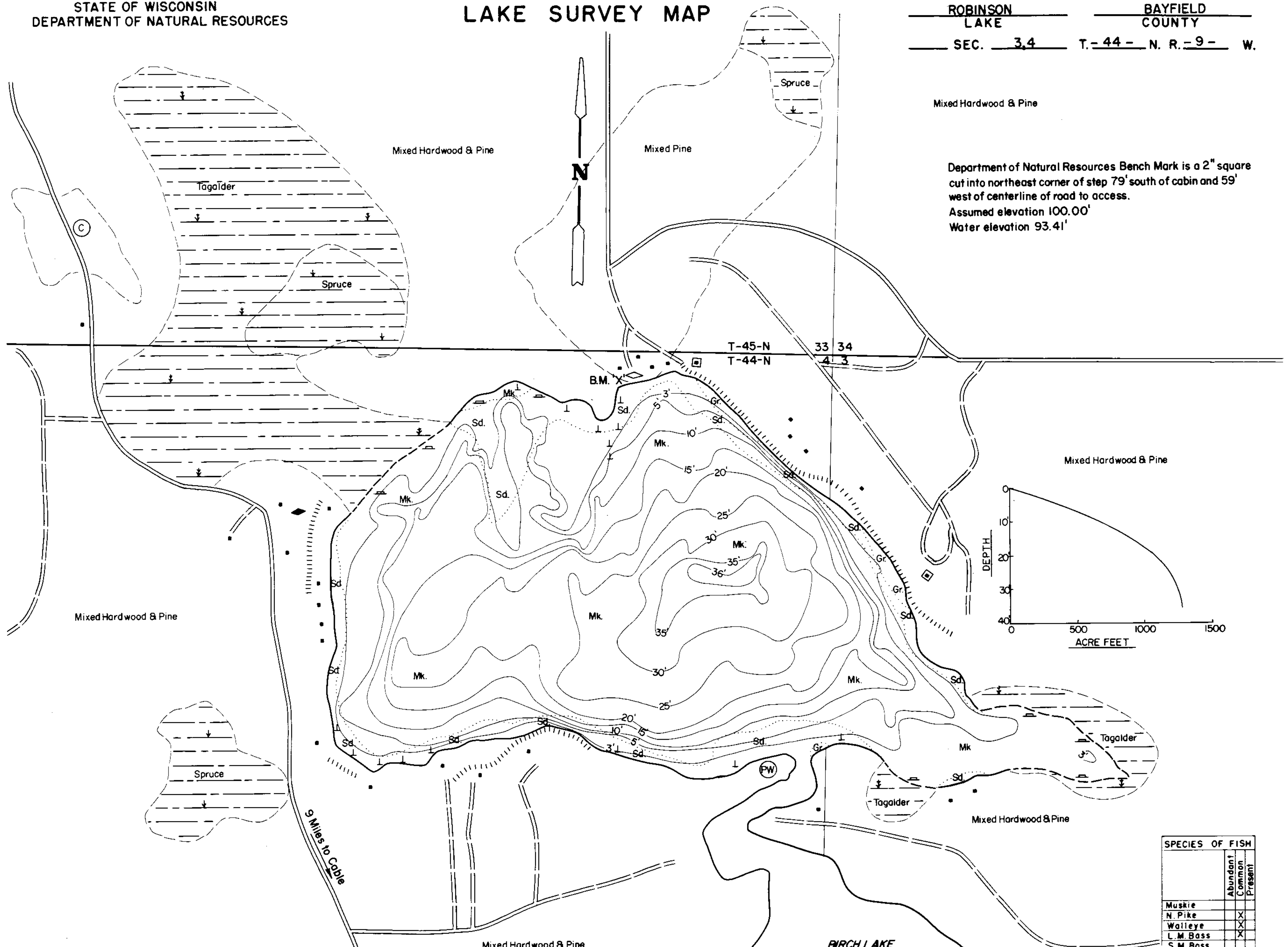


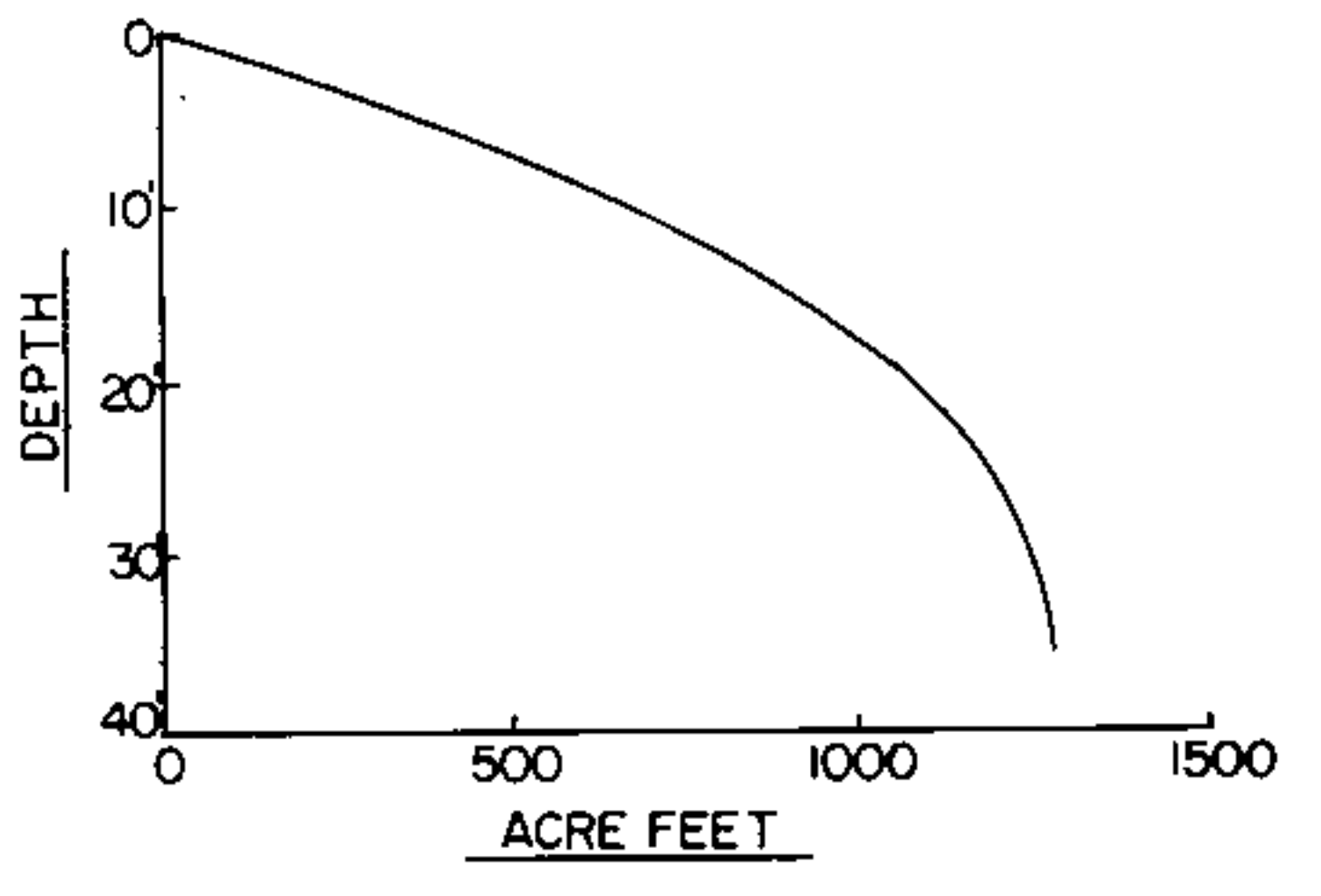
LAKE SURVEY MAP

ROBINSON LAKE BAYFIELD COUNTY
SEC. 3,4 T. 44 - N. R. 9 - W.



Mixed Hardwood & Pine


Department of Natural Resources Bench Mark is a 2" square cut into northeast corner of step 79' south of cabin and 59' west of centerline of road to access.
Assumed elevation 100.00'
Water elevation 93.41'



BIRCH LAKE
128.8 ACRES
MAXIMUM DEPTH 8 FEET

SPECIES OF FISH		
	Abundant	Common
Muskie		
N. Pike	X	
Walleye	X	
L. M. Bass	X	
S. M. Bass	X	
Panfish	X	
Trout		

- EQUIPMENT RECORDING SONAR MAPPED MAY 1968
MO. YR.
- WATER ELEV. 93.41'
- | | | |
|---------------------------------------------------------------------------------------------------------------------------------------------------------------------------------------------------------------------------------------------------------------------------|-------------------------------------------------------------------------------------------------------------------------------------------------------------------------------------------------------------------------|-------------------------------------------------------------------------------------------------------------------------------------------------------------------------------------------------------------------------------------------------------------------------------------------------------------------------------------|
| <p>TOPOGRAPHIC SYMBOLS</p> <ul style="list-style-type: none"> (B) Brush (PW) Partially wooded (W) Wooded (C) Cleared (P) Pastured (A) Agricultural B.M. Bench Mark Dwelling Resort | <ul style="list-style-type: none"> Steep slope Indefinite shoreline Marsh Spring Intermittent stream Permanent inlet Permanent outlet Dam | <p>LAKE BOTTOM SYMBOLS</p> <ul style="list-style-type: none"> P. Peat Mk. Muck C. Clay M. Marl Sd. Sand St. Silt Gr. Gravel R. Rubble Br. Bedrock T Submergent vegetation Emergent vegetation Floating vegetation |
|---------------------------------------------------------------------------------------------------------------------------------------------------------------------------------------------------------------------------------------------------------------------------|-------------------------------------------------------------------------------------------------------------------------------------------------------------------------------------------------------------------------|-------------------------------------------------------------------------------------------------------------------------------------------------------------------------------------------------------------------------------------------------------------------------------------------------------------------------------------|



Access Access with Parking Boat Livery
Field work by: C. Busch, G. Olson, L. Sather Drawn by: J. Roth

AREA 90.9 ACRES
UNDER 3 FT. 19.4 %
OVER 20 FT. 33.0 %
VOLUME 1274.20 ACRE FT.
TOTAL ALK. 51 P.P.M.
SHORELINE 1.8 MILES
MAX. DEPTH 36 FEET

Source: Wisconsin Department of Natural Resources 608-266-2621
Robinson Lake – Bayfield County, Wisconsin DNR Lake Map
Date – May 1968 - Historical Lake Map - Not for Navigation
A Public Document - Please Identify the Source when using it.