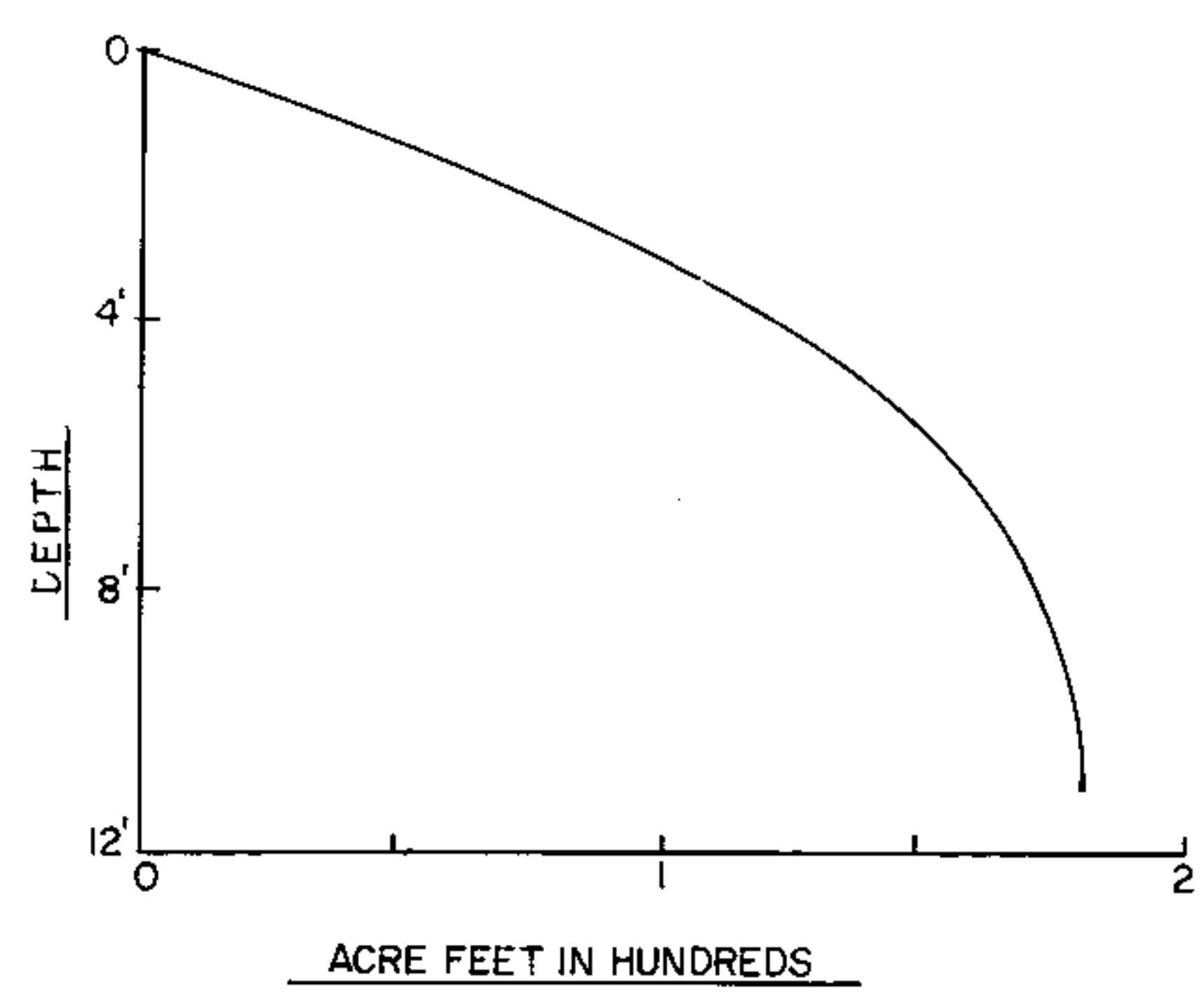
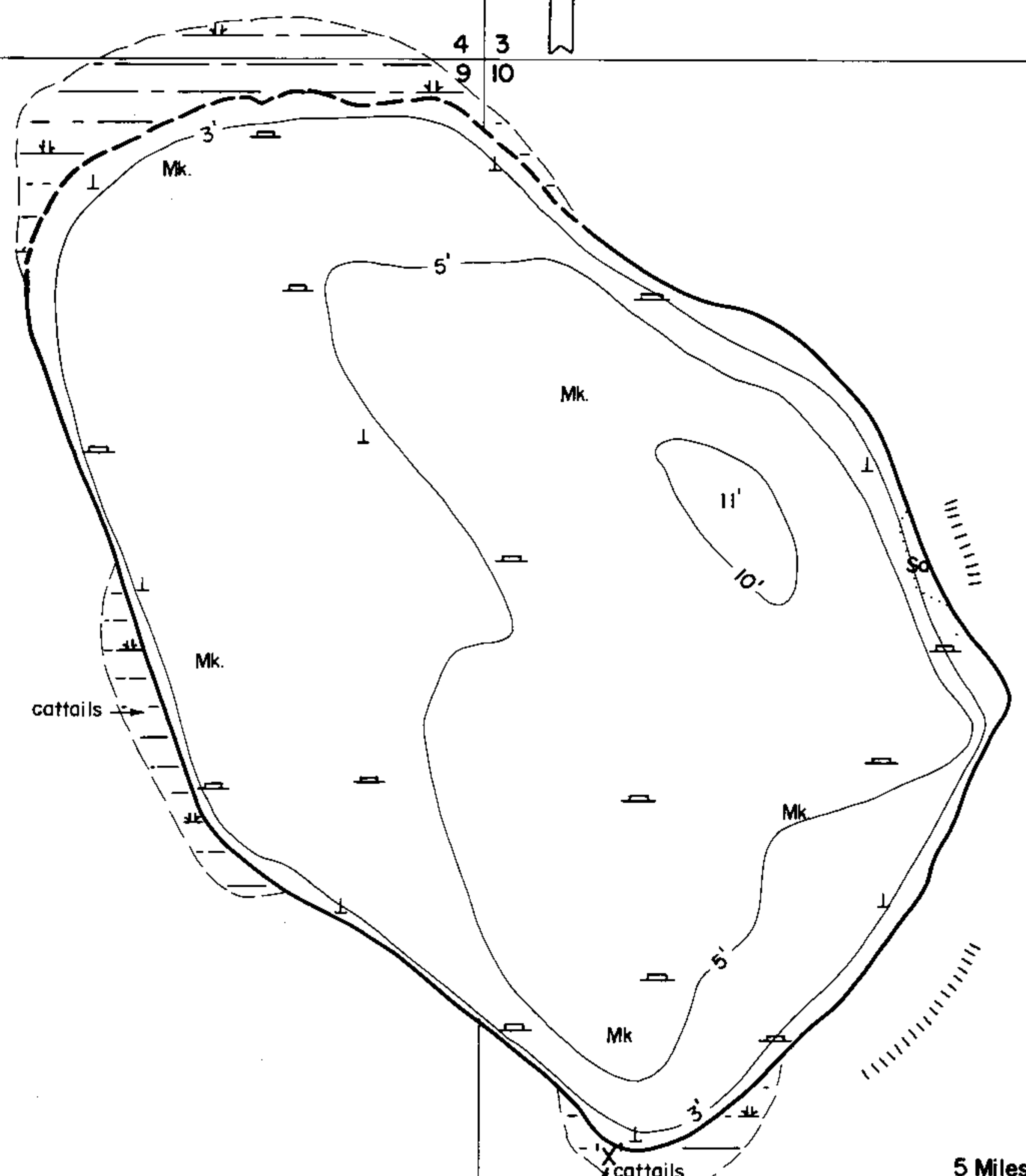


# LAKE SURVEY MAP

SQUARE POLK  
LAKE COUNTY  
SEC. 9, 10 T. 34 - N. R. 16 - W.



Mixed Hardwood



5 Miles to Balsam Lake

Mixed Hardwood & Pine

B.M. Top of culvert at south end of lake.  
Assumed elevation 100.00'  
Water elevation 98.45'

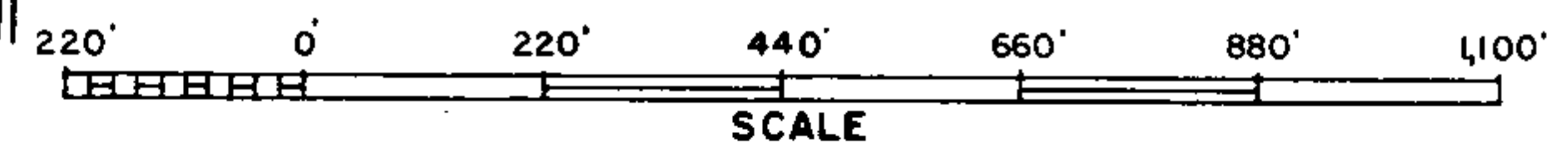
SPECIES OF FISH	Abundance		
	Abundant	Common	Present
Muskie			
N. Pike			
Walleye			
L.M. Bass			
S.M. Bass			
Panfish			X
Trout			

EQUIPMENT RECORDING SONAR MAPPED SEPTEMBER 1967  
MO. YR.

- TOPOGRAPHIC SYMBOLS**
- (B) Brush
  - (PW) Partially wooded
  - (W) Wooded
  - (C) Cleared
  - (P) Pastured
  - (A) Agricultural
  - B.M. Bench Mark
  - Dwelling
  - Resort

- LAKE BOTTOM SYMBOLS**
- P. Peat
  - Mk. Muck
  - C. Clay
  - M. Marl
  - Sd. Sand
  - St. Silt
  - Gr. Gravel
  - R. Rubble
  - Br. Bedrock
  - T. Submergent vegetation
  - Emergent vegetation
  - Floating vegetation
  - Stumps & Snags

WATER ELEV. 98.45'



◇ Access      ◇ Access with Parking      ◇ Boat Livery  
Field work by: C. Busch, N. Pokorny      Drawn by: J. Roth

AREA 35.0 ACRES  
UNDER 3 FT. 7.8 %  
OVER 20 FT. 0 %  
VOLUME 189.43 ACRE FT.  
TOTAL ALK. 12 P.P.M.  
SHORELINE 0.91 MILES  
MAX. DEPTH 11 FEET

Source: Wisconsin Department of Natural Resources 608-266-2621  
Square Lake – Polk County, Wisconsin DNR Lake Map  
Date – Sep 1967 - Historical Lake Map - Not for Navigation  
A Public Document - Please Identify the Source when using it.